

**NOTICE!!**

**These documents have been scanned!**

**Do not place un-scanned documents beneath this notice!**

**Do not remove this notice from this file!**

GPO Jacket No. 560-102  
Print Order 61540  
Rise Business Services, LLC  
Job=AZ15 5/10/2019



Box Number= AZ15034



Claim Begin-End: AMC426231-AMC426236

1 Initial Receipt



AZ15034-5 AMC426152-AMC428464

**United States Department of the Interior**  
**Bureau of Land Management**  
 BUSINESS & SUPPORT SVCS DIV  
 ONE N CENTRAL AVE SUITE 800  
 PHOENIX, AZ 85004 -4427  
 Phone: (602) 417-9200

Receipt

No: 3352712

<b>Transaction #:</b> 3450617	
<b>Date of Transaction:</b> 07/28/2015	
CUSTOMER:	
PAUL POMEROY PO BOX 3070 PRESCOTT, AZ 86302 US	

LINE #	QTY	DESCRIPTION	REMARKS	UNIT PRICE	TOTAL
1	1.00	LOCATABLE MINERALS / MINING CLAIMS- NOT NEW-UNADJUD, ONE AUTH NO. ONLY / MINING CLAIM MONEY RECEIVED CASES: <b>AMC426232</b> /\$155.00		- n/a -	155.00
<b>TOTAL:</b>					<b>\$155.00</b>

PAYMENT INFORMATION			
NOTE: Items will appear on credit card statement as "BLM O Mining Claim".			
1	AMOUNT:	155.00	POSTMARKED: N/A
	TYPE:	CREDIT CARD	RECEIVED: 07/28/2015
	NAME:	PAUL POMEROY PO BOX 3070 PRESCOTT AZ 86302 US	
	CARD NO:	XXXXXXXXXXXX8451	AUTH CODE: 053766
	NAME ON CARD:	PAUL POMEROY	
	EXPIRES:	12/2016	
	SIGNATURE:		

REMARKS

This receipt was generated by the automated BLM Collections and Billing System and is a paper representation of a portion of the official electronic record contained therein.

Run Date: 08/03/15

Run Time: 03:20 PM

**DEPARTMENT OF THE INTERIOR  
BUREAU OF LAND MANAGEMENT  
MINING CLAIMS**

**MC Maintenance Fees Paid Through the BLM Pay Portal**

**CBS Receipt: 3352712**

Printed For Lead File # AMC426231

Agency Tracking ID: 1438092758

Assessment Year: 2016

Number of BLM Serial Nr: 1

Paid On: 07/28/2015

Total Amount Paid: \$155.00

Claim Name	BLM Serial No	Lead File No	Amount Paid
401K GOLD #2	AMC426232	AMC426231	\$155.00

**United States Department of the Interior**  
**Bureau of Land Management**  
 LANDS/RECREATION & PLANNING  
 ONE N CENTRAL AVE  
 PHOENIX, AZ 85004 -2203  
 Phone: 602-417-9200

**ENTERED**  
 JAN 31 2014  
 BY: *PM*

Receipt

No: 2955415

<b>Transaction #:</b> 3043386	
<b>Date of Transaction:</b> 01/24/2014	
<b>CUSTOMER:</b>	
STEVE KAROLYI PO BOX 74353 PHOENIX, AZ 85087-1006 US	

LINE #	QTY	DESCRIPTION	REMARKS	UNIT PRICE	TOTAL
1	6.00	LOCATABLE MINERALS / MINING CLAIMS-NEW,UNADJUD, ONE OR MORE AUTH NOS / NEW MINING CLAIM LOCATION FEE \$34 <b>CASES:</b> AMC426231/\$34.00, AMC426232/\$34.00, AMC426233/\$34.00, AMC426234/\$34.00, AMC426235/\$34.00, AMC426236/\$34.00		- n/a -	204.00
2	6.00	LOCATABLE MINERALS / MINING CLAIMS-NEW,UNADJUD, ONE OR MORE AUTH NOS / NEW MINING CLAIM MAINT FEE \$140 <b>CASES:</b> AMC426231/\$140.00, AMC426232/\$140.00, AMC426233/\$140.00, AMC426234/\$140.00, AMC426235/\$140.00, AMC426236/\$140.00		- n/a -	840.00
3	6.00	LOCATABLE MINERALS / MINING CLAIMS-NEW,UNADJUD, ONE OR MORE AUTH NOS / NEW MINING CLAIM PROCESSING FEE <b>CASES:</b> AMC426231/\$20.00, AMC426232/\$20.00, AMC426233/\$20.00, AMC426234/\$20.00, AMC426235/\$20.00, AMC426236/\$20.00		- n/a -	120.00
4	1.00	LOCATABLE MINERALS / MINING CLAIMS-NOT NEW-UNADJUD,ONE AUTH NO. ONLY / MINING CLAIM MONEY RECEIVED <b>CASES:</b> AMC425047/\$50.00	TRF 5	- n/a -	50.00
<b>TOTAL:</b>					<b>\$1,214.00</b>

PAYMENT INFORMATION			
1	AMOUNT:	1214.00	POSTMARKED: N/A
	TYPE:	CHECK	RECEIVED: 01/24/2014
	CHECK NO:	1542	

	NAME:	KAROLYI, STEVE PO BOX 74353 PHOENIX AZ 85087-1006 US
--	-------	--

REMARKS

This receipt was generated by the automated BLM Collections and Billing System and is a paper representation of a portion of the official electronic record contained therein.

**NOTICE!!**

**These documents have been scanned!**

**Do not place un-scanned documents beneath this notice!**

**Do not remove this notice from this file!**

GPO Jacket No. 560-102  
Print Order 61540  
Rise Business Services, LLC  
Job=AZ15 5/10/2019



Box Number= AZ15034



Claim Begin-End: AMC426231-AMC426236

2 Correspondence



AZ15034-5

AMC426152-AMC428464

**SENDER: COMPLETE THIS SECTION**

- Complete items 1, 2, and 3.
- Print your name and address on the reverse so that we can return the card to you.
- Attach this card to the back of the mailpiece, or on the front if space permits.

1. Article Addressed to:

WILLIAM BLEDSOE  
 25007 W DOVE RIDGE  
 BUCKEYE AZ 85326-1752  
 AMC426231 PB 9200



9590 9402 1932 6123 9268 02

2. Article Number (Transfer from service label)

7017 0660 0000 3024 2475

**COMPLETE THIS SECTION ON DELIVERY**

A. Signature

X

William Bledsoe

 Agent Addressee

B. Received by (Printed Name)

X William Bledsoe

C. Date of Delivery

12-8-17

D. Is delivery address different from item 1?  Yes

If YES, enter delivery address below:

 No

3. Service Type

- Adult Signature
- Adult Signature Restricted Delivery
- Certified Mail®
- Certified Mail Restricted Delivery
- Collect on Delivery
- Collect on Delivery Restricted Delivery


- Priority Mail Express®
- Registered Mail™
- Registered Mail Restricted Delivery
- Return Receipt for Merchandise
- Signature Confirmation™
- Signature Confirmation Restricted Delivery

Mail

Mail Restricted Delivery

00)

USPS TRACKING #



9590 9402 1992 6123 9288 02



First-Class Mail  
Postage & Fees Paid  
USPS  
Permit No. G-10

United States  
Postal Service

RECEIVED  
BLM AZ STATE OFFICE

• Sender: Please print your name, address, and ZIP+4® in this box•  
U.S. DEPARTMENT OF THE INTERIOR  
BUREAU OF LAND MANAGEMENT  
ARIZONA STATE OFFICE  
ONE NORTH CENTRAL AVENUE, SUITE 800  
PHOENIX, AZ 85004-4427

2017 DEC 12 A 12:55

PHOENIX, ARIZONA







# United States Department of the Interior



BUREAU OF LAND MANAGEMENT  
Arizona State Office  
One North Central Avenue, Suite 800  
Phoenix, Arizona 85004-4427  
[www.blm.gov/az/](http://www.blm.gov/az/)

DEC 04 2017

In Reply Refer To:  
3830 (9200) PB  
AMC426231

CERTIFIED MAIL - RETURN RECEIPT REQUESTED No. 7017 0660 0000 3024 2475

## DECISION

WILLIAM BLEDSOE : This decision affects those claims shown  
25007 W DOVE RIDGE : in the block below.  
BUCKEYE, AZ 85326-1752 :

---

AMC426231  
401K GOLD #1

---

## MINING CLAIMS DECLARED FORFEITED

The mining claims listed above have been declared forfeit as of September 1, 2017, for failure to timely file the required maintenance fee payment or small miner's maintenance fee waiver (waiver).

Claimants are required to pay an annual non-refundable maintenance fee of \$155 per 20 acres or portion thereof, or submit a waiver, on or before September 1 of each year. These requirements were established by 30 U.S.C. 28f-1, as amended, and 43 CFR 3834 and 3835.

Our records do not show receipt of a maintenance fee payment or small miner waiver filed on or before the due date. Therefore, the claims listed above are forfeit.

## Reclamation Requirements

This decision does not relieve you of the liability for reclamation of all areas disturbed by your activities on lands covered by the subject mining claim(s) and/or site(s). After you complete the reclamation, you must notify the authorized officer of the appropriate surface managing agency so that the authorized officer may conduct a final site inspection and determine whether you may be released from liability. If you fail to reclaim the land to the satisfaction of the authorized officer,

the surface management agency may cite you for noncompliance under its surface management regulations. For land administered by the Bureau of Land Management (BLM), if you fail to reclaim the land to the satisfaction of the authorized officer as required in 43 CFR Subpart 3809, BLM will issue an order of noncompliance under 43 CFR 3809.601(a). If you fail to comply with the non-compliance order, BLM may take further action under 43 CFR 3809.604. Failure to conduct reclamation is a prohibited act that may subject you to criminal penalties. See 43 CFR 3809.605(h) and 43 CFR 3809.700.

### Appeal Procedures

This decision may be appealed to the Interior Board of Land Appeals, Office of the Secretary, in accordance with the regulations contained in 43 CFR, Part 4, and the enclosed Form 1842-1. If an appeal is taken, your notice of appeal must be filed in this office (at the above address) within 30 days from receipt of this decision. The appellant has the burden of showing that the decision appealed from is in error.

If you wish to file a petition pursuant to regulation 43 CFR 4.21 (58 FR 4939, January 19, 1993) for a stay of the effectiveness of this decision during the time that your appeal is being reviewed by the Board, the petition for a stay must accompany your notice of appeal. A petition for a stay is required to show sufficient justification based on the standards listed below. Copies of the notice of appeal and petition for a stay **must** also be submitted to each party named in this decision and to the Interior Board of Land Appeals and to the appropriate Office of the Solicitor (see 43 CFR 4.413) at the same time the original documents are filed with this office. If you request a stay, you have the burden of proof to demonstrate that a stay should be granted.

### Standards for Obtaining a Stay

Except as otherwise provided by law or other pertinent regulation, a petition for a stay of a decision pending appeal shall show sufficient justification based on the following standards:

- (1) The relative harm to the parties if the stay is granted or denied,
- (2) The likelihood of the appellant's success on the merits,
- (3) The likelihood of immediate and irreparable harm if the stay is not granted, and
- (4) Whether the public interest favors granting the stay.

Please include your AMC serial number(s) on all correspondence. If additional information is required, please call Pauline Brown at 602-417-9360.



Lucas Lucero  
Deputy State Director  
Lands, Minerals, and Energy Division

Enclosure

**SENDER: COMPLETE THIS SECTION**

- Complete items 1, 2, and 3.
- Print your name and address on the reverse so that we can return the card to you.
- Attach this card to the back of the mailpiece, or on the front if space permits.

1. Article Addressed to:

BRUCE NEWKIRK  
 8550 E LAREDO LN  
 SCOTTSDALE AZ 85250-6757  
 920/RE/AMC426231



9590 9402 1200 5246 9657 34

2. Article Number (Transfer from service label)

7016 2070 0000 4805 7533

**COMPLETE THIS SECTION ON DELIVERY**

A. Signature

 *Bruce Newkirk*

- 
- Agent
- 
- 
- Addressee

B. Received by (Printed Name)

Bruce Newkirk

C. Date of Delivery

11/21/16

D. Is delivery address different from item 1?

 Yes

If YES, enter delivery address below:

 No


3. Service Type

- 
- Adult Signature
- 
- 
- Adult Signature Restricted Delivery
- 
- 
- Certified Mail®
- 
- 
- Certified Mail Restricted Delivery
- 
- 
- Collect on Delivery
- 
- 
- Collect on Delivery Restricted Delivery

- 
- Priority Mail Express®
- 
- 
- Registered Mail™
- 
- 
- Registered Mail Restricted Delivery
- 
- 
- Return Receipt for Merchandise
- 
- 
- Signature Confirmation™
- 
- 
- Signature Confirmation Restricted Delivery

 Mail  
 Mail Restricted Delivery  
 )

USPS TRACKING#



First-Class Mail  
Postage & Fees Paid  
USPS  
Permit No. G-10

9590 9402 1200 5246 9657 34

United States  
Postal Service

• Sender: Please print your name, address, and ZIP+4® in this box•

UNITED STATES  
DEPARTMENT OF THE INTERIOR  
Bureau of Land Management  
Arizona State Office  
One N. Central Avenue, Suite 800  
Phoenix, AZ 85004-4427


PHOENIX, ARIZONA

NOV 23 2016

BLM AZ STATE OFFICE

RECEIVED

1-442700





# United States Department of the Interior



BUREAU OF LAND MANAGEMENT  
Arizona State Office  
One North Central Avenue, Suite 800  
Phoenix, Arizona 85004-4427  
www.blm.gov/az/

NOV 14 2016

In Reply Refer To:  
3800 (9200) RE  
AMC426231

CERTIFIED MAIL - RETURN RECEIPT REQUESTED No. 7016 2070 0000 4805 7533

## DECISION

BRUCE NEWKIRK : This decision affects those claims shown  
8550 E LAREDO LN : in the block below.  
SCOTTSDALE, AZ 85250-6757 :

---

AMC426234  
401K GOLD #4

---

### MINING CLAIMS DECLARED FORFEIT

The mining claims listed above have been declared forfeit as of September 1, 2016, for failure to timely file the required maintenance fee payment or small miner's maintenance fee waiver (waiver).

Claimants are required to pay an annual non-refundable maintenance fee of \$155 per 20 acres or portion thereof, or submit a waiver, on or before September 1 of each year. These requirements were established by 30 U.S.C. 28f-1, as amended, and 43 CFR 3834 and 3835.

Our records do not show receipt of a maintenance fee payment or small miner waiver filed on or before the due date. Therefore, the claims listed above are forfeit.

### Reclamation Requirements

This decision does not relieve you of the liability for reclamation of all areas disturbed by your activities on lands covered by the subject mining claim(s) and/or site(s). After you complete the reclamation, you must notify the authorized officer of the appropriate surface managing agency so that the authorized officer may conduct a final site inspection and determine whether you may be released from liability. If you fail to reclaim the land to the satisfaction of the authorized officer, the surface management agency may cite you for noncompliance under its surface management regulations. For land administered by the Bureau of Land Management (BLM), if you fail to

reclaim the land to the satisfaction of the authorized officer as required in 43 CFR Subpart 3809, BLM will issue an order of noncompliance under 43 CFR 3809.601(a). If you fail to comply with the non-compliance order, BLM may take further action under 43 CFR 3809.604. Failure to conduct reclamation is a prohibited act that may subject you to criminal penalties. See 43 CFR 3809.605(h) and 43 CFR 3809.700.

### Appeal Procedures

This decision may be appealed to the Interior Board of Land Appeals, Office of the Secretary, in accordance with the regulations contained in 43 CFR, Part 4, and the enclosed Form 1842-1. If an appeal is taken, your notice of appeal must be filed in this office (at the above address) within 30 days from receipt of this decision. The appellant has the burden of showing that the decision appealed from is in error.

If you wish to file a petition pursuant to regulation 43 CFR 4.21 (58 FR 4939, January 19, 1993) for a stay of the effectiveness of this decision during the time that your appeal is being reviewed by the Board, the petition for a stay must accompany your notice of appeal. A petition for a stay is required to show sufficient justification based on the standards listed below. Copies of the notice of appeal and petition for a stay **must** also be submitted to each party named in this decision and to the Interior Board of Land Appeals and to the appropriate Office of the Solicitor (see 43 CFR 4.413) at the same time the original documents are filed with this office. If you request a stay, you have the burden of proof to demonstrate that a stay should be granted.

### Standards for Obtaining a Stay

Except as otherwise provided by law or other pertinent regulation, a petition for a stay of a decision pending appeal shall show sufficient justification based on the following standards:

- (1) The relative harm to the parties if the stay is granted or denied,
- (2) The likelihood of the appellant's success on the merits,
- (3) The likelihood of immediate and irreparable harm if the stay is not granted, and
- (4) Whether the public interest favors granting the stay.

Please include your AMC serial number(s) on all correspondence. If additional information is required, please call Rod Ebert at 602-417-9397.



Rebecca Heick  
Deputy State Director  
Lands, Minerals, and Energy Division

Enclosure



# United States Department of the Interior



## BUREAU OF LAND MANAGEMENT

Arizona State Office

One North Central Avenue, Suite 800

Phoenix, Arizona 85004-4427

[www.blm.gov/az/](http://www.blm.gov/az/)

NOV 14 2016

In Reply Refer To:  
3800 (9200) RE  
AMC426231

CERTIFIED MAIL - RETURN RECEIPT REQUESTED No. 7016 2070 0000 4805 7526

### DECISION

MICHAEL NUMATA : This decision affects those claims shown  
1809 N 114TH DR : in the block below.  
AVONDALE, AZ 85392-5237 :

---

AMC426233, AMC426236  
401K GOLD #3, COYOTE WASH GOLD #2

---

### MINING CLAIMS DECLARED FORFEIT

The mining claims listed above have been declared forfeit as of September 1, 2016, for failure to timely file the required maintenance fee payment or small miner's maintenance fee waiver (waiver).

Claimants are required to pay an annual non-refundable maintenance fee of \$155 per 20 acres or portion thereof, or submit a waiver, on or before September 1 of each year. These requirements were established by 30 U.S.C. 28f-1, as amended, and 43 CFR 3834 and 3835.

Our records do not show receipt of a maintenance fee payment or small miner waiver filed on or before the due date. Therefore, the claims listed above are forfeit.

### Reclamation Requirements

This decision does not relieve you of the liability for reclamation of all areas disturbed by your activities on lands covered by the subject mining claim(s) and/or site(s). After you complete the reclamation, you must notify the authorized officer of the appropriate surface managing agency so that the authorized officer may conduct a final site inspection and determine whether you may be released from liability. If you fail to reclaim the land to the satisfaction of the authorized officer, the surface management agency may cite you for noncompliance under its surface management regulations. For land administered by the Bureau of Land Management (BLM), if you fail to

reclaim the land to the satisfaction of the authorized officer as required in 43 CFR Subpart 3809, BLM will issue an order of noncompliance under 43 CFR 3809.601(a). If you fail to comply with the non-compliance order, BLM may take further action under 43 CFR 3809.604. Failure to conduct reclamation is a prohibited act that may subject you to criminal penalties. See 43 CFR 3809.605(h) and 43 CFR 3809.700.

### Appeal Procedures

This decision may be appealed to the Interior Board of Land Appeals, Office of the Secretary, in accordance with the regulations contained in 43 CFR, Part 4, and the enclosed Form 1842-1. If an appeal is taken, your notice of appeal must be filed in this office (at the above address) within 30 days from receipt of this decision. The appellant has the burden of showing that the decision appealed from is in error.

If you wish to file a petition pursuant to regulation 43 CFR 4.21 (58 FR 4939, January 19, 1993) for a stay of the effectiveness of this decision during the time that your appeal is being reviewed by the Board, the petition for a stay must accompany your notice of appeal. A petition for a stay is required to show sufficient justification based on the standards listed below. Copies of the notice of appeal and petition for a stay **must** also be submitted to each party named in this decision and to the Interior Board of Land Appeals and to the appropriate Office of the Solicitor (see 43 CFR 4.413) at the same time the original documents are filed with this office. If you request a stay, you have the burden of proof to demonstrate that a stay should be granted.

### Standards for Obtaining a Stay

Except as otherwise provided by law or other pertinent regulation, a petition for a stay of a decision pending appeal shall show sufficient justification based on the following standards:

- (1) The relative harm to the parties if the stay is granted or denied,
- (2) The likelihood of the appellant's success on the merits,
- (3) The likelihood of immediate and irreparable harm if the stay is not granted, and
- (4) Whether the public interest favors granting the stay.

Please include your AMC serial number(s) on all correspondence. If additional information is required, please call Rod Ebert at 602-417-9397.



Rebecca Heick  
Deputy State Director  
Lands, Minerals, and Energy Division

Enclosure



**CERTIFIED MAIL®**

UNITED STATES  
DEPARTMENT OF THE INTERIOR  
Bureau of Land Management  
Arizona State Office  
One N. Central Avenue, Suite 800  
Phoenix, AZ 85004-4427



7016 2070 0000 4805 7526

PHOENIX  
AZ 850  
11 NOV '16  
PM 10 L

neopost  
11/15/2016  
**US POSTAGE**

FIRST-CLASS MAIL

**\$06.67<sup>5</sup>**

US OFFICIAL MAIL  
\$300 Penalty  
For Private Use  
ZIP 85004  
041L11101433



**AZ  
931**

OFFICIAL BUSINESS  
PENALTY FOR PRIVATE USE \$300

*NL  
11/18*

MICHAEL NUMATA  
1809 N 114TH DR  
AVONDALE AZ 85392-5237

RECEIVED  
BLM AZ STATE OFFICE  
2016 DEC 14 P 2:40  
PHOENIX, ARIZONA


NIXIE 850 5C 1 0012 11/13/16

RETURN TO SENDER  
UNCLAIMED  
UNABLE TO FORWARD

.. 9327000085307636

0500-150-0000  
85004>4427

BC: 85004442700 \*2414-00191-15-37



PLACE STICKER AT TOP OF ENVELOPE TO THE RIGHT  
OF THE RETURN ADDRESS, FOLD AT DOTTED LINE

**SENDER: COMPLETE THIS SECTION**

- Complete items 1, 2, and 3.
- Print your name and address on the reverse so that we can return the card to you.
- Attach this card to the back of the mailpiece, or on the front if space permits.

1. Article Addressed to:

MICHAEL NUMATA  
 1809 N 114TH DR  
 AVONDALE AZ 85392-5231  
 920/RE/AMC426231



9590 9402 1200 5246 9657 41

2. Article Number (Transfer from service label)

7016 2070 0000 4805 7526

**COMPLETE THIS SECTION ON DELIVERY**

A. Signature  Agent  
 Addressee  
**X**

B. Received by (Printed Name) C. Date of Delivery

D. Is delivery address different from item 1?  Yes  
 If YES, enter delivery address below:  No

3. Service Type

<input type="checkbox"/> Adult Signature	<input type="checkbox"/> Priority Mail Express®
<input type="checkbox"/> Adult Signature Restricted Delivery	<input type="checkbox"/> Registered Mail™
<input checked="" type="checkbox"/> Certified Mail®	<input type="checkbox"/> Registered Mail Restricted Delivery
<input type="checkbox"/> Certified Mail Restricted Delivery	<input checked="" type="checkbox"/> Return Receipt for Merchandise
<input type="checkbox"/> Collect on Delivery	<input checked="" type="checkbox"/> Signature Confirmation™
<input type="checkbox"/> Collect on Delivery Restricted Delivery	<input type="checkbox"/> Signature Confirmation Restricted Delivery

fail  
fail Restricted Delivery  
0)



# USPS Tracking®

Still Have Questions?

[Browse our FAQs](#)



Get Easy Tracking Updates

Sign up for My USPS.

Tracking Number: 70162070000048057526

Your item was returned to the sender on December 12, 2016 at 11:19 am in GOODYEAR, AZ 85338 because it was not claimed by the addressee once the item reached its maximum hold time at the post office.

## Product & Tracking Information

Postal Product:

Features:  
Certified Mail™

### DATE & TIME

December 12, 2016 , 11:19 am

### STATUS OF ITEM

Unclaimed/Max Hold Time Expired

### LOCATION

GOODYEAR, AZ 85338

Your item was returned to the sender on December 12, 2016 at 11:19 am in GOODYEAR, AZ 85338 because it was not claimed by the addressee once the item reached its maximum hold time at the post office

November 18, 2016 , 11:53 am

Notice Left (No Authorized Recipient Available)

GOODYEAR, AZ 85338

November 18, 2016 , 2:28 am

Departed USPS Facility

PHOENIX, AZ 85026

November 15, 2016 , 6:33 pm

Arrived at USPS Facility

PHOENIX, AZ 85026

## Available Actions

[Text Updates](#)

[Email Updates](#)

## Track Another Package

Tracking (or receipt) number

[Track It](#)

## Manage Incoming Packages

Track all your packages from a dashboard. No tracking numbers necessary.

[Sign up for My USPS](#)



### HELPFUL LINKS

- [Contact Us](#)
- [Site Index](#)
- [FAQs](#)

### ON ABOUT USPS.COM

- [About USPS Home](#)
- [Newsroom](#)
- [USPS Service Updates](#)
- [Forms & Publications](#)
- [Government Services](#)
- [Careers](#)

### OTHER USPS SITES

- [Business Customer Gateway](#)
- [Postal Inspectors](#)
- [Inspector General](#)
- [Postal Explorer](#)
- [National Postal Museum](#)
- [Resources for Developers](#)

### LEGAL INFORMATION

- [Privacy Policy](#)
- [Terms of Use](#)
- [FOIA](#)
- [No FEAR Act EEO Data](#)

**NOTICE!!**

**These documents have been scanned!**

**Do not place un-scanned documents beneath this notice!**

**Do not remove this notice from this file!**

GPO Jacket No. 560-102  
Print Order 61540  
Rise Business Services, LLC  
Job=AZ15 5/10/2019



Box Number= AZ15034



Claim Begin-End: AMC426231-AMC426236

3 Transfers



AZ15034-5

AMC426152-AMC428464

AMC 426231  
AMC 426104

When recorded please return to:  
Bruce Newkirk  
8550 E. Laredo Ln.  
Scottsdale, Az 85250

### QUITCLAIM DEED

THIS QUITCLAIM DEED, Executed this 15<sup>th</sup> day of May 2015, by first party Jamie Risedorf, whose address is 33258 S. Lapidary Pl., Black Canyon City, AZ 85324 to second party Bruce Newkirk whose address is 8550 E. Laredo Ln., Scottsdale Az 85250.

WITNESSETH, That the said first party, for good consideration and for the sum of \$1000.00 paid by the second party, the receipt hereby acknowledged, does hereby remise, release and quitclaim unto the second party forever, all the right, title, interest and claim which the first party has in and to the following described placer mining claim, in the County of Yavapai, State of Arizona, to wit:

AMC # 426234 401K Gold #4

Exempt per ARS 11-1134 A6

In WITNESS WHEREOF, the said first party has signed and sealed these presents the day and year first above written.

Signed, sealed and delivered:

*Jamie Risedorf*  
\_\_\_\_\_  
Jamie Risedorf


RECEIVED  
BLM ADJUTANT GENERAL'S OFFICE  
2015 AUG 13 P 3:32  
PHOENIX, ARIZONA

State of Arizona } Arizona  
County of } Yavapai

On this 22 day of May, 2014 before me Jamie Risedorf personally appeared, and proved to me on the basis of satisfactory evidence to be the person whose name is subscribed to the within instrument and acknowledged to me that she executed the same in her authorized capacity, and that her signature on the instrument the person, or the entity upon behalf of which the person acted, executed the instrument.

ACKNOWLEDGED by my hand and official notary seal.

*Shelly L. McEvin*  
\_\_\_\_\_  
Signature  
*Shelly L. McEvin*



RECEIPT # 3367454

ENTERED INTO COMPUTER  
08/24/2015 DJJ

AMC 426104

When recorded please return to:  
Aleksandr Tarasov  
P.O Box 1750  
Pine, AZ 85544

### QUITCLAIM DEED

THIS QUITCLAIM DEED, Executed this 15<sup>th</sup> day of May 2015, by first party Jamie Risedorf, whose address is 33258 S. Lapidary Pl., Black Canyon City, AZ 85324 to second party Aleksandr Tarasov, whose address is P.O Box 1750., Pine, AZ 85544.

WITNESSETH, That the said first party, for good consideration and for the sum of \$1000.00 paid by the second party, the receipt hereby acknowledged, does hereby remise, release and quitclaim unto the second party forever, all the right, title, interest and claim which the first party has in and to the following described placer mining claim, in the County of Yavapai, State of Arizona, to wit:

AMC # 426110 Payday #1

Exempt per ARS 11-1134 A6

In WITNESS WHEREOF, the said first party has signed and sealed these presents the day and year first above written.

Signed, sealed and delivered:

*Jamie Risedorf*  
\_\_\_\_\_  
Jamie Risedorf


RECEIVED  
BLM AT OFFICE  
2015 AUG 13 P 3:32  
PHOENIX, ARIZONA

State of Arizona } Arizona  
County of } Yavapai

On this 22 day of May, 2014 before me Jamie Risedorf personally appeared, and proved to me on the basis of satisfactory evidence to be the person whose name is subscribed to the within instrument and acknowledged to me that she executed the same in her authorized capacity, and that her signature on the instrument the person, or the entity upon behalf of which the person acted, executed the instrument.

ACKNOWLEDGED by my hand and official notary seal.

*Shelly L. McNeVins*  
\_\_\_\_\_  
Signature



RECEIPT # 336754

Deters  
32151 S. Maggie mine  
BCC, AZ 85324

PHOENIX AZ 852

11 AUG 2015 PM 10 L



RECEIVED  
BLM AZ STATE OFFICE

2015 AUG 13 P 3:06

PHOENIX, ARIZONA

Bureau of Land Management  
One N. Central Ave  
Phoenix, AZ 85004-2203

85004442700



**United States Department of the Interior**  
**Bureau of Land Management**  
LANDS/RECREATION & PLANNING  
ONE N CENTRAL AVE  
PHOENIX, AZ 85004 -2203  
Phone: 602-417-9200

Receipt

No: 3367454

<b>Transaction #:</b> 3465538	
<b>Date of Transaction:</b> 08/14/2015	
CUSTOMER:	
BRUCE NEWKIRK 8550 E LAREDO LN SCOTTSDALE, AZ 85250-6757 US	

LINE #	QTY	DESCRIPTION	REMARKS	UNIT PRICE	TOTAL
1	1.00	LOCATABLE MINERALS / MINING CLAIMS- NOT NEW-UNADJUD, ONE AUTH NO. ONLY / MINING CLAIM MONEY RECEIVED <b>CASES:</b> AMC426234/\$20.00	QCD - 2	- n/a -	20.00
<b>TOTAL:</b>					<b>\$20.00</b>

PAYMENT INFORMATION					
1	AMOUNT:	20.00	POSTMARKED:	08/11/2015	
	TYPE:	CHECK	RECEIVED:	08/13/2015	
	CHECK NO:	1126			
	NAME:	DETERS, SHAWN 32151 S MAGGIE MINE RD BLACK CANYON AZ 85324 US			

REMARKS

This receipt was generated by the automated BLM Collections and Billing System and is a paper representation of a portion of the official electronic record contained therein.



AMC 425499  
AMC 426231  
AMC 423391  
AMC 412179  
AMC 426104

When recorded please return to:  
Jamie Risedorf  
33581 S. Lapidary Pl.  
Black Canyon City, AZ 85324

### QUITCLAIM DEED

THIS QUITCLAIM DEED, Executed this 29<sup>th</sup> day of August 2014 by first party Steve Karolyi, (POA ATTACHED) whose address is P.O. Box 971, Black Canyon City, AZ 85324, to second party Jamie Risedorf whose address is 33258 S. Lapidary Pl., Black Canyon City, AZ 85324.


WITNESSETH, that the said first party, for good consideration and for the sum of \$10.00 paid by the second party, the receipt hereby acknowledged, does hereby remise, release and quitclaim unto the second party forever, all the right, title, interest and claim which the first party has in and to the following described placer mining claim, in the County of Yavapai, State of Arizona, to wit:

AMC # 412180 Cleator Gold #2

Exempt per ARS 11-1134 A6

In WITNESS WHEREOF, the said first party has signed and sealed these presents the day and year first above written.


Signed, sealed and delivered:

  
Tina Deters Agent for Steve Karolyi  
POA Attached

State of Arizona } Arizona  
County of } Yavapai



On this 29<sup>th</sup> day of August, 2014 before me Tina Deters personally appeared, and proved to me on the basis of satisfactory evidence to be the person whose name is subscribed to the within instrument and acknowledged to me that he executed the same in his authorized capacity, and that his signature on the instrument the person, or the entity upon behalf of which the person acted, executed the instrument.

ACKNOWLEDGED by my hand and official notary seal.  
  
Signature

PHOENIX, ARIZONA  
2015 APR 17 P 1:39  
RECEIVED  
AZ STATE OFFICE

ENTERED INTO COMPUTER  
5/13/2015

66/11

POWER OF ATTORNEY

I, Steve Karolyi, (d.b.a MineFinder Gold) hereby appoint Tina Deters as Attorney-in-fact, to sign all papers and documents required to transfer my interest or interest of MineFinder Gold to the filing of, and disposition of mining claims. All financial concerns with the aforementioned are the obligation of Tina Deters.

Signed this 20 day of March, 2014

*[Handwritten signature of Steve Karolyi]*

Steve Karolyi  
d.b.a Minefinder Gold

State of Arizona } Arizona

County of } Maricopa

RECEIVED  
M AZ STATE OFFICE  
2014 APR 30 P 1:29  
PHOENIX, ARIZONA

On this 20 day of March, 2014 before me Steve Karolyi personally appeared, and proved to me on the basis of satisfactory evidence to be the person whose name is subscribed to the within instrument and acknowledged to me that he executed the same in his authorized capacity, and that his signature on the instrument the person, or the entity upon behalf of which the person acted, executed the instrument.


ACKNOWLEDGED by my hand and official notary seal.

*[Handwritten signature of Notary Public]*

Signature

PHOENIX, ARIZONA  
2015 APR 17 P 1:39

RECEIVED  
M AZ STATE OFFICE



When recorded please return to:  
Jamie Risedorf  
33581 S. Lapidary Pl.  
Black Canyon City, AZ 85324

## QUITCLAIM DEED

THIS QUITCLAIM DEED, Executed this 29<sup>th</sup> day of August 2014 by first party Steve Karolyi, (POA ATTACHED) whose address is P.O. Box 971, Black Canyon City, AZ 85324, to second party Jamie Risedorf whose address is 33258 S. Lapidary Pl., Black Canyon City, AZ 85324.

WITNESSETH, that the said first party, for good consideration and for the sum of \$10.00 paid by the second party, the receipt hereby acknowledged, does hereby remise, release and quitclaim unto the second party forever, all the right, title, interest and claim which the first party has in and to the following described placer mining claim, in the County of Maricopa, State of Arizona, to wit:

AMC # 423392 Gold Flake  
AMC#418660 Copper Dike #1

Exempt per ARS 11-1134 A6

In WITNESS WHEREOF, the said first party has signed and sealed these presents the day and year first above written.

Signed, sealed and delivered:

Tina Deters Agent for Steve Karolyi  
POA Attached

State of Arizona } Arizona  
County of } Yavapai



On this 29<sup>th</sup> day of August, 2014 before me Tina Deters personally appeared, and proved to me on the basis of satisfactory evidence to be the person whose name is subscribed to the within instrument and acknowledged to me that he executed the same in his authorized capacity, and that his signature on the instrument the person, or the entity upon behalf of which the person acted, executed the instrument.

ACKNOWLEDGED by my hand and official notary seal.

Signature

PHOENIX, ARIZONA  
2015 APR 17 P 1:39  
RECEIVED  
AZ STATE OFFICE

8/2

POWER OF ATTORNEY

I, Steve Karolyi, (d.b.a MineFinder Gold) hereby appoint Tina Deters as Attorney-in-fact, to sign all papers and documents required to transfer my interest or interest of MineFinder Gold to the filing of, and disposition of mining claims. All financial concerns with the aforementioned are the obligation of Tina Deters.

Signed this 20 day of March, 2014

*[Handwritten signature of Steve Karolyi]*

Steve Karolyi  
d.b.a Minefinder Gold

State of Arizona } Arizona

County of } Maricopa

RECEIVED  
M AZ STATE OFFICE  
2014 APR 30 P 1:29  
PHOENIX, ARIZONA

On this 20 day of March, 2014 before me Steve Karolyi personally appeared, and proved to me on the basis of satisfactory evidence to be the person whose name is subscribed to the within instrument and acknowledged to me that he executed the same in his authorized capacity, and that his signature on the instrument the person, or the entity upon behalf of which the person acted, executed the instrument.

ACKNOWLEDGED by my hand and official notary seal.


*[Handwritten signature of Notary]*

Signature

PHOENIX, ARIZONA

2015 APR 17 P 1:39

RECEIVED  
M AZ STATE OFFICE



When recorded please return to:  
Jamie Risedorf  
33581 S. Lapidary Pl.  
Black Canyon City, AZ 85324

## QUITCLAIM DEED

THIS QUITCLAIM DEED, Executed this 29<sup>th</sup> day of August 2014 by first party Minefinder Gold whose address is P.O. Box 971, Black Canyon City, AZ 85324, to second party Jamie Risedorf whose address is 33258 S. Lapidary Pl., Black Canyon City, AZ 85324.


WITNESSETH, that the said first party, for good consideration and for the sum of \$10.00 paid by the second party, the receipt hereby acknowledged, does hereby remise, release and quitclaim unto the second party forever, all the right, title, interest and claim which the first party has in and to the following described placer mining claim, in the County of Maricopa, State of Arizona, to wit:

AMC # 426234 401K Gold #4  
AMC# 425504 Gold Bottle #6

Exempt per ARS 11-1134 A6


In WITNESS WHEREOF, the said first party has signed and sealed these presents the day and year first above written.

Signed, sealed and delivered:



Tina Deters Agent for Minefinder Gold

State of Arizona } Arizona  
County of } Yavapai



On this 29<sup>th</sup> day of August, 2014 before me Tina Deters personally appeared, and proved to me on the basis of satisfactory evidence to be the person whose name is subscribed to the within instrument and acknowledged to me that he executed the same in his authorized capacity, and that his signature on the instrument the person, or the entity upon behalf of which the person acted, executed the instrument.

ACKNOWLEDGED by my hand and official notary seal.



Signature

RECEIVED  
AZ STATE OFFICE  
2015 APR 17 P 1:39  
PHOENIX, ARIZONA

EG/2

POWER OF ATTORNEY

I, Steve Karolyi, (d.b.a MineFinder Gold) hereby appoint Tina Deters as Attorney-in-fact, to sign all papers and documents required to transfer my interest or interest of MineFinder Gold to the filing of, and disposition of mining claims. All financial concerns with the aforementioned are the obligation of Tina Deters.

Signed this 20 day of March, 2014

*[Handwritten signature of Steve Karolyi]*

Steve Karolyi  
d.b.a Minefinder Gold

State of Arizona } Arizona

County of } Maricopa

RECEIVED  
M AZ STATE OFFICE  
2014 APR 30 P 1:29  
PHOENIX, ARIZONA

On this 20 day of March, 2014 before me Steve Karolyi personally appeared, and proved to me on the basis of satisfactory evidence to be the person whose name is subscribed to the within instrument and acknowledged to me that he executed the same in his authorized capacity, and that his signature on the instrument the person, or the entity upon behalf of which the person acted, executed the instrument.

ACKNOWLEDGED by my hand and official notary seal.


*[Handwritten signature of Notary Public]*

Signature

PHOENIX, ARIZONA

2015 APR 17 P 1:39

RECEIVED  
M AZ STATE OFFICE



When recorded please return to:  
Jamie Risedorf  
33581 S. Lapidary Pl.  
Black Canyon City, AZ 85324

## QUITCLAIM DEED

THIS QUITCLAIM DEED, Executed this 29<sup>th</sup> day of August 2014 by first party Minefinder Gold whose address is P.O. Box 971, Black Canyon City, AZ 85324, to second party Jamie Risedorf whose address is 33258 S. Lapidary Pl., Black Canyon City, AZ 85324.

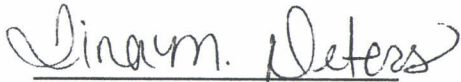
WITNESSETH, that the said first party, for good consideration and for the sum of \$10.00 paid by the second party, the receipt hereby acknowledged, does hereby remise, release and quitclaim unto the second party forever, all the right, title, interest and claim which the first party has in and to the following described placer mining claim, in the County of Pinal, State of Arizona, to wit:

AMC # 426104 Gold Pass

Exempt per ARS 11-1134 A6


In WITNESS WHEREOF, the said first party has signed and sealed these presents the day and year first above written.

Signed, sealed and delivered:



Tina Deters Agent for Minefinder Gold

State of Arizona } Arizona  
County of } Yavapai




On this 29<sup>th</sup> day of August, 2014 before me Tina Deters personally appeared, and proved to me on the basis of satisfactory evidence to be the person whose name is subscribed to the within instrument and acknowledged to me that he executed the same in his authorized capacity, and that his signature on the instrument the person, or the entity upon behalf of which the person acted, executed the instrument.

ACKNOWLEDGED by my hand and official notary seal.



Signature

RECEIVED  
AZ STATE OFFICE  
2015 APR 17 P 1:39  
PHOENIX, ARIZONA



POWER OF ATTORNEY

I, Steve Karolyi, (d.b.a MineFinder Gold) hereby appoint Tina Deters as Attorney-in-fact, to sign all papers and documents required to transfer my interest or interest of MineFinder Gold to the filing of, and disposition of mining claims. All financial concerns with the aforementioned are the obligation of Tina Deters.

Signed this 20 day of March, 2014

*[Handwritten signature of Steve Karolyi]*

Steve Karolyi  
d.b.a Minefinder Gold

State of Arizona } Arizona

County of } Maricopa

RECEIVED  
IN AZ STATE OFFICE  
2014 APR 30 P 1:29  
PHOENIX, ARIZONA

On this 20 day of March, 2014 before me Steve Karolyi personally appeared, and proved to me on the basis of satisfactory evidence to be the person whose name is subscribed to the within instrument and acknowledged to me that he executed the same in his authorized capacity, and that his signature on the instrument the person, or the entity upon behalf of which the person acted, executed the instrument.

ACKNOWLEDGED by my hand and official notary seal.


*[Handwritten signature of Notary Public]*

Signature

PHOENIX, ARIZONA

2015 APR 17 P 1:38

RECEIVED  
IN AZ STATE OFFICE





When recorded please return to:  
Jamie Risedorf  
33581 S. Lapidary Pl.  
Black Canyon City, AZ 85324

## QUITCLAIM DEED

THIS QUITCLAIM DEED, Executed this 29<sup>th</sup> day of August 2014 by first party Minefinder Gold whose address is P.O. Box 971, Black Canyon City, AZ 85324, to second party Jamie Risedorf whose address is 33258 S. Lapidary Pl., Black Canyon City, AZ 85324.


WITNESSETH, that the said first party, for good consideration and for the sum of \$10.00 paid by the second party, the receipt hereby acknowledged, does hereby remise, release and quitclaim unto the second party forever, all the right, title, interest and claim which the first party has in and to the following described placer mining claim, in the County of La Paz, State of Arizona, to wit:

AMC # 426110 Payday#1

Exempt per ARS 11-1134 A6

In WITNESS WHEREOF, the said first party has signed and sealed these presents the day and year first above written.

Signed, sealed and delivered:



Tina Deters Agent for Minefinder Gold

State of Arizona } Arizona  
County of } Yavapai



On this 29<sup>th</sup> day of August, 2014 before me Tina Deters personally appeared, and proved to me on the basis of satisfactory evidence to be the person whose name is subscribed to the within instrument and acknowledged to me that he executed the same in his authorized capacity, and that his signature on the instrument the person, or the entity upon behalf of which the person acted, executed the instrument.

ACKNOWLEDGED by my hand and official notary seal.

  
Signature

RECEIVED  
AZ STATE OFFICE  
2015 APR 17 P 1:38  
PHOENIX, ARIZONA

2/10

POWER OF ATTORNEY

I, Steve Karolyi, (d.b.a MineFinder Gold) hereby appoint Tina Deters as Attorney-in-fact, to sign all papers and documents required to transfer my interest or interest of MineFinder Gold to the filing of, and disposition of mining claims. All financial concerns with the aforementioned are the obligation of Tina Deters.

Signed this 20 day of March, 2014

*[Handwritten signature of Steve Karolyi]*

Steve Karolyi  
d.b.a Minefinder Gold

State of Arizona } Arizona

County of } Maricopa

RECEIVED  
M AZ STATE OFFICE  
2014 APR 30 P 1:29  
PHOENIX, ARIZONA


On this 20 day of March, 2014 before me Steve Karolyi personally appeared, and proved to me on the basis of satisfactory evidence to be the person whose name is subscribed to the within instrument and acknowledged to me that he executed the same in his authorized capacity, and that his signature on the instrument the person, or the entity upon behalf of which the person acted, executed the instrument.

ACKNOWLEDGED by my hand and official notary seal.

*[Handwritten signature]*  
2015 APR 17 P 1:38  
PHOENIX, ARIZONA

Signature

RECEIVED  
M AZ STATE OFFICE



When recorded please return to:  
Corinna King  
P.O Box 659  
Vernon, AZ 85940

## QUITCLAIM DEED

THIS QUITCLAIM DEED, Executed this 16<sup>th</sup> day of March 2015 by first party Jamie Risedorf whose address is, 33258 S. Lapidary Pl., Black Canyon City, AZ 85324 to second party Corinna King whose address is P.O Box 659, Vernon, AZ 85940.


WITNESSETH, that the said first party, for good consideration and for the sum of \$10.00 paid by the second party, the receipt hereby acknowledged, does hereby remise, release and quitclaim unto the second party forever, all the right, title, interest and claim which the first party has in and to the following described placer mining claim, in the County of Yavapai, State of Arizona, to wit:

AMC # 412180 Cleator Gold #2

Exempt per ARS 11-1134 A6

In WITNESS WHEREOF, the said first party has signed and sealed these presents the day and year first above written.


Signed, sealed and delivered:


  
Jamie Risedorf

State of Arizona } Arizona  
County of } Yavapai *Maricopa*

On this 7<sup>th</sup> day of April, 2015 before me Jamie Risedorf personally appeared, and proved to me on the basis of satisfactory evidence to be the person whose name is subscribed to the within instrument and acknowledged to me that he executed the same in his authorized capacity, and that his signature on the instrument the person, or the entity upon behalf of which the person acted, executed the instrument.

ACKNOWLEDGED by my hand and official notary seal.

  
Signature



PHOENIX, ARIZONA

2015 APR 17 P 1:41

RECEIVED  
AZ STATE OFFICE

ENTERED INTO COMPUTER  
*25/18/2015*

*CS/1*

**United States Department of the Interior**  
**Bureau of Land Management**  
 LANDS/RECREATION & PLANNING  
 ONE N CENTRAL AVE  
 PHOENIX, AZ 85004 -2203  
 Phone: 602-417-9200

Receipt

No: 3275985

<b>Transaction #:</b> 3371761	
<b>Date of Transaction:</b> 04/17/2015	
CUSTOMER:	
MINE FINDER GOLD PO BOX 971 BLACK CANYON CITY,AZ 85324-0971 US	

LINE #	QTY	DESCRIPTION	REMARKS	UNIT PRICE	TOTAL
1	1.00	LOCATABLE MINERALS / MINING CLAIMS- NOT NEW-UNADJUD,ONE AUTH NO. ONLY / MINING CLAIM MONEY RECEIVED <b>CASES: AMC412180/\$80.00</b>	TRF (8)	- n/a -	80.00
<b>TOTAL:</b>					<b>\$80.00</b>

PAYMENT INFORMATION			
1	AMOUNT:	80.00	POSTMARKED: N/A
	TYPE:	CHECK	RECEIVED: 04/17/2015
	CHECK NO:	1167	
	NAME:	DETERS, TINA 32151 S MAGGIE MINE RD BLACK CANYON CITY AZ 85324 US	

REMARKS

This receipt was generated by the automated BLM Collections and Billing System and is a paper representation of a portion of the official electronic record contained therein.

At the request of  
When recorded mail to:

Steve Karolyi  
PO Box 74353  
Phoenix, AZ. 85087

QUIT CLAIM DEED

For consideration of 10.00 and other valuable considerations, I or we, Steve F. Karolyi (DBA Minefinder Gold), PO Box 74353, Phoenix, Arizona 85087

Hereby quit-claim to: Michael Numata, 1809 N. 114<sup>th</sup> Dr., Avondale, Arizona 85392

All right, title or interest in the following real property situated in Maricopa County, Arizona.

Claim Name: Coyote Wash Gold #2 AMC #426236

Legal Description: E ½ of the NE ¼ of NW ¼ Section 18, T4N, R6W, Gila & Salt River Base and Meridian, Arizona

Exempt per A.R.S. § 11-1134-A6

Dated: 12-24-2014

RECEIVED  
RLM - RECORDED  
2014 DEC 29 P 3:08  
PHOENIX, ARIZONA

[Signature]  
Grantor Steve Karolyi

\_\_\_\_\_  
Grantee

State of Arizona }  
                                  }  
County of Maricopa }

The foregoing instrument was acknowledged before me this \_\_\_\_\_ of December, 2014 by

STEVE KAROLYI

[Signature]

NOTARY PUBLIC

My commission expires:

**TERRY SUE SCHUMAN**  
Notary Public - State of Arizona  
MARICOPA COUNTY  
My Commission Expires  
November 16, 2018

**ENTERED**  
JAN 16 2015  
BY: [Signature]

At the request of

When recorded mail to:

Steve Karolyi  
PO Box 74353  
Phoenix, AZ. 85087

QUIT CLAIM DEED

For consideration of 10.00 and other valuable considerations, I or we, Steve F. Karolyi,(DBA Minefinder Gold) , PO Box 74353, Phoenix, Arizona 85087

Hereby quit-claim to: Michael Numata, 1809 N. 114<sup>th</sup> Dr., Avondale, Arizona 85392

All right, title or interest in the following real property situated in Maricopa County, Arizona.

Claim Name: 401K Gold #3 AMC #426233

Legal Description: W 1/2 of the SW 1/4 of SE 1/4 of Section 19 and the N 1/2 of the NW 1/4 of the NE 1/4 of Section 30, T4N, R6W, Gila & Salt River Base and Meridian, Arizona

Exempt per A.R.S. § 11-1134-A6

Dated: 12-24-2014

RECEIVED  
CLERK OF SUPERIOR COURT  
2014 DEC 29 P 3:08  
PHOENIX, ARIZONA

[Signature]  
Grantor Steve Karolyi

\_\_\_\_\_  
Grantee

State of Arizona }  
                                  }  
County of Maricopa }

The foregoing instrument was acknowledged before me this 24<sup>th</sup> of December, 2014 by

STEVE KAROLYI

[Signature]

NOTARY PUBLIC

My commission expires:

ENTERED  
JAN 16 2015  
BY: [Signature]

TERRY SUE SCHUMAN  
Notary Public - State of Arizona  
MARICOPA COUNTY  
My Commission Expires  
November 16, 2018

Steve Karolyi  
Ranger Gold Exp/Minefinder Gold  
PO Box 74353  
Phoenix, Arizona 85087


RECEIVED  
BLM AZ STATE OFFICE

2014 DEC 29 P 3:08

PHOENIX, ARIZONA

Attn: Raeann Meyers

BLM  
One North Central Avenue  
Suite 800  
Phoenix, Arizona 85004-4427



1022

85004

U.S. POSTAGE  
PAID  
PHOENIX, AZ  
85004  
DEC 27, 14  
AMOUNT

\$0.98

00110926-17

At the request of

When recorded mail to:

Steve Karolyi  
PO Box 74353  
Phoenix, AZ. 85087

QUIT CLAIM DEED

For consideration of 10.00 and other valuable considerations, I or we, Steve F. Karolyi, (DBA Minefinder Gold), PO Box 74353, Phoenix, Arizona 85087

Hereby quit-claim to: Michael Numata

All right, title or interest in the following real property situated in Maricopa County, Arizona.

Claim Name: 401K Gold #3 AMC #426233

Legal Description: W 1/2 of the SW 1/4 of SE 1/4 of Section 19 and the N 1/2 of the NW 1/4 of the NE 1/4 of Section 30, T4N, R6W, Gila & Salt River Base and Meridian, Arizona

Exempt per A.R.S. § 11-1134-A6

Dated:

12-9-2014

RECEIVED  
CLM & RECORDS OFFICE  
2014 DEC 11 P 3:09  
PHOENIX, ARIZONA

*NOT PROCESSED.*

Grantor Steve Karolyi

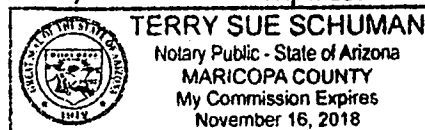
Grantee

State of Arizona }  
                                  }  
County of Maricopa }

The foregoing instrument was acknowledged before me this 9<sup>th</sup> of December, 2014 by

*Terry Sue Schuman*

NOTARY PUBLIC  
My commission expires:



*NO TO RECORDING  
ADDRESS FOR GRANTEE  
NOTARY BLOCK  
INCOMPLETE.  
CORRECTED QCD  
RECEIVED 12/29/2014  
RM*

# 13188891



At the request of

When recorded mail to:

Steve Karolyi  
PO Box 74353  
Phoenix, AZ. 85087

QUIT CLAIM DEED

For consideration of 10.00 and other valuable considerations, I or we, Steve F. Karolyi (DBA Minefinder Gold), PO Box 74353, Phoenix, Arizona 85087

Hereby quit-claim to: Michael Numata

All right, title or interest in the following real property situated in Maricopa County, Arizona.

Claim Name: Coyote Wash Gold #2 AMC #426236

Legal Description: E 1/2 of the NE 1/4 of NW 1/4 Section 18, T4N, R6W, Gila & Salt River Base and Meridian, Arizona

Exempt per A.R.S. § 11-1134-A6

Dated: 12-9-2014

*[Signature]*  
\_\_\_\_\_  
Grantor Steve Karolyi

RECEIVED  
BLM AZ STATE OFFICE  
2014 DEC 11 P 3:09  
PHOENIX, ARIZONA


\_\_\_\_\_  
Grantee

State of Arizona }  
                                  }  
County of Maricopa }

The foregoing instrument was acknowledged before me this \_\_\_\_\_ of December, 2014 by

*[Signature]*  
\_\_\_\_\_  
NOTARY PUBLIC

My commission expires:


 TERRY SUE SCHUMAN  
Notary Public - State of Arizona  
MARICOPA COUNTY  
My Commission Expires  
November 16, 2018

NO MAILING ADDRESS FOR GRANTEE.  
NOTARY BLOCK INCOMPLETE  
CORRECTED QCD  
RECEIVED 12/29/2014. RM

Steve Karolyi  
PO BX 74353  
Phoenix, Arizona 85087

PHOENIX AZ 852

10 DEC 2014 PM 3 L



RECEIVED  
OFFICE

2014 DEC 11 P 3:05

PHOENIX, ARIZONA

BLM  
One North Central Avenue  
Suite 800  
Phoenix, Arizona 85004-4427

85004442700



**United States Department of the Interior**  
**Bureau of Land Management**  
 LANDS/RECREATION & PLANNING  
 ONE N CENTRAL AVE  
 PHOENIX, AZ 85004 -2203  
 Phone: 602-417-9200

Receipt

No: 3188891

<b>Transaction #:</b> 3282145	
<b>Date of Transaction:</b> 12/12/2014	
<b>CUSTOMER:</b>	
STEVE F KAROLYI PO BOX 74353 PHOENIX,AZ 85087-1006 US	

LINE #	QTY	DESCRIPTION	REMARKS	UNIT PRICE	TOTAL
1	1.00	LOCATABLE MINERALS / MINING CLAIMS- NOT NEW-UNADJUD,ONE AUTH NO. ONLY / MINING CLAIM MONEY RECEIVED <b>CASES: AMC426233/\$20.00</b>	TRF/2	- n/a -	20.00
<b>TOTAL:</b>					<b>\$20.00</b>

PAYMENT INFORMATION			
1	AMOUNT:	20.00	POSTMARKED: N/A
	TYPE:	CHECK	RECEIVED: 12/11/2014
	CHECK NO:	3790	
	NAME:	RANGER EXPLORATIONS PO BOX 74353 PHOENIX AZ 85087-1006 US	

REMARKS

This receipt was generated by the automated BLM Collections and Billing System and is a paper representation of a portion of the official electronic record contained therein.

AMC 425046  
426231  
425284  
~~423391~~  
420457  
423391  
413994  
420812  
412732  
414237

When recorded please return to:  
Jim Cottle, Sr.  
201 Ward St.  
P.O Box 188  
Moran, TX 76464

### QUITCLAIM DEED

THIS QUITCLAIM DEED, Executed this 15<sup>th</sup> day of July 2014, by first party Steve Karolyi (POA attached), whose address is P.O Box 971, Black Canyon City, AZ 85324 to second party Jim Cottle, Sr. whose address 201 Ward St., P.O Box 188., Moran, TX 76464.

WITNESSETH, That the said first party, for good consideration and for the sum of \$10.00 paid by the second party, the receipt hereby acknowledged, does hereby remise, release and quitclaim unto the second party forever, all the right, title, interest and claim which the first party has in and to the following described placer mining claim, in the County of La Paz, State of Arizona, to wit:

AMC # 425046 Golden Eagle #2

Exempt per ARS 11-1134 A6

In WITNESS WHEREOF, the said first party has signed and sealed these presents the day and year first above written.

Signed, sealed and delivered:

*Tina Deters*

Tina Deters  
Agent for Steve Karolyi (POA attached)




State of Arizona } Arizona  
County of } Yavapai

On this 17<sup>th</sup> day of July, 2014 before me Tina Deters personally appeared, and proved to me on the basis of satisfactory evidence to be the person whose name is subscribed to the within instrument and acknowledged to me that she executed the same in her authorized capacity, and that her signature on the instrument the person, or the entity upon behalf of which the person acted, executed the instrument.

ACKNOWLEDGED by my hand and official notary seal.

*Sharon L. McMahon*  
Signature



BY: *RM*

RECEIVED  
AZ STATE OFFICE  
2014 JUL 16 P 1:06  
PHOENIX, ARIZONA

*1/2e*

POWER OF ATTORNEY

I, Steve Karolyi, (d.b.a MineFinder Gold) hereby appoint Tina Deters as Attorney-in-fact, to sign all papers and documents required to transfer my interest or interest of MineFinder Gold to the filing of, and disposition of mining claims. All financial concerns with the aforementioned are the obligation of Tina Deters.

Signed this 20 day of March, 2014

*[Handwritten signature of Steve Karolyi]*

Steve Karolyi  
d.b.a Minefinder Gold

State of Arizona } Arizona


County of } Maricopa

On this 20 day of March, 2014 before me Steve Karolyi personally appeared, and proved to me on the basis of satisfactory evidence to be the person whose name is subscribed to the within instrument and acknowledged to me that he executed the same in his authorized capacity, and that his signature on the instrument the person, or the entity upon behalf of which the person acted, executed the instrument.

ACKNOWLEDGED by my hand and official notary seal.

*[Handwritten signature of Notary Public]*

Signature



RECEIVED  
M AZ STATE OFFICE  
2014 JUL 16 P 1:06  
PHOENIX, ARIZONA

When recorded please return to:  
William Bledsoe  
25007 W. Dove Ridge  
Buckeye, AZ 85326

### QUITCLAIM DEED

THIS QUITCLAIM DEED, Executed this 14<sup>th</sup> day of July 2014 by first party Minefinder Gold, whose address is P.O. Box 971, Black Canyon City, AZ 85324, to second party William Bledsoe whose address is 25007 W. Dove Ridge., Buckeye, AZ 85326.

WITNESSETH, that the said first party, for good consideration and for the sum of \$10.00 paid by the second party, the receipt hereby acknowledged, does hereby remise, release and quitclaim unto the second party forever, all the right, title, interest and claim which the first party has in and to the following described placer mining claim, in the County of Maricopa, State of Arizona, to wit:

AMC # 426231 401K Gold #1

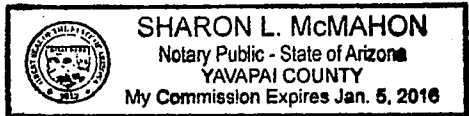
Exempt per ARS 11-1134 A6

In WITNESS WHEREOF, the said first party has signed and sealed these presents the day and year first above written.

Signed, sealed and delivered:

Tina Deters  
Tina Deters Agent for Minefinder Gold

State of Arizona } Arizona  
County of } Yavapai



On this 17<sup>th</sup> day of July, 2014 before me Tina Deters personally appeared, and proved to me on the basis of satisfactory evidence to be the person whose name is subscribed to the within instrument and acknowledged to me that he executed the same in his authorized capacity, and that his signature on the instrument is the person or the entity upon behalf of which the person acted, executed the instrument.

ACKNOWLEDGED by my hand and official notary seal.

Sharon L. McMahon  
Signature

RECEIVED  
STATE OFFICE  
2014 JUL 16 P 1:09  
PUEBLO, ARIZONA

ENTERED  
JUL 18 2014  
BY: RM

1/5c

When recorded please return to:  
Jim Cottle, Sr.  
201 Ward St.  
P.O. Box 188  
Moran, TX 76464

### QUITCLAIM DEED

THIS QUITCLAIM DEED, Executed this 12<sup>th</sup> day of July 2014 by first party Minefinder Gold whose address is P.O. Box 971, Black Canyon City, AZ 85324, to second party Jim Cottle, Sr., whose address 201 Ward St., P.O. Box 188., Moran, TX 76464.

WITNESSETH, that the said first party, for good consideration and for the sum of \$10.00 paid by the second party, the receipt hereby acknowledged, does hereby remise, release and quitclaim unto the second party forever, all the right, title, interest and claim which the first party has in and to the following described lode mining claim, in the County of Pinal, State of Arizona, to wit:

AMC # 425293 Secret Canyon #2

Exempt per ARS 11-1134 A6


In WITNESS WHEREOF, the said first party has signed and sealed these presents the day and year first above written.

Signed, sealed and delivered:

*Tina Deters*

Tina Deters  
Agent for Minefinder Gold

State of Arizona } Arizona  
County of } Yavapai



On this 12<sup>th</sup> day of July, 2014 before me Tina Deters personally appeared, and proved to me on the basis of satisfactory evidence to be the person whose name is subscribed to the within instrument and acknowledged to me that he executed the same in his authorized capacity, and that his signature on the instrument the person, or the entity upon behalf of which the person acted, executed the instrument.

ACKNOWLEDGED by my hand and official notary seal.

*Sharon L. McMahon*  
Signature

ENTERED  
JUL 18 2014  
BY: *[Signature]*

RECEIVED  
AZ STATE OFFICE  
2014 JUL 16 P 1:09  
PHOENIX, ARIZONA

*[Handwritten mark]*

When recorded please return to:  
Liz Sappington  
94-060 Poailani Circle  
Waipahu, HI 96797

### QUITCLAIM DEED

THIS QUITCLAIM DEED, Executed this 14<sup>th</sup> day of July 2014, by first parties Steve Karolyi (POA Attached) whose address is P.O. Box 971, Black Canyon City, AZ 85324., to second party Liz Sappington whose address is 94-060 Poailani Circle, Waipahu, HI 96797.

WITNESSETH, that the said first party, for good consideration and for the sum of \$10.00 paid by the second party, the receipt hereby acknowledged, does hereby remise, release and quitclaim unto the second party forever, all the right, title, interest and claim which the first party has in and to the following described lode mining claims, in the County of Maricopa, State of Arizona, to wit:

AMC # 423394 Outback #1

Exempt per ARS 11-1134 A6

In WITNESS WHEREOF, the said first party has signed and sealed these presents the day and year first above written.

Signed, sealed and delivered:

Tina Deters  
Tina Deters- Agent for Steve Karolyi, POA Attached



State of Arizona } Arizona  
County of } Yavapai

On this 14<sup>th</sup> day of July, 2014 before me Tina Deters, personally appeared, and proved to me on the basis of satisfactory evidence to be the person whose name is subscribed to the within instrument and acknowledged to me that he executed the same in his authorized capacity, and that his signature on the instrument the person, or the entity upon behalf of which the person acted, executed the instrument.

ACKNOWLEDGED by my hand and official notary seal.

Sharon L. McMahon  
Signature

ENTERED  
JUL 16 2014  
BY: pm

RECEIVED  
AZ STATE OFFICE  
2014 JUL 16 P 1:07  
PHOENIX, ARIZONA


*lsc*



POWER OF ATTORNEY

I, Steve Karolyi, (d.b.a MineFinder Gold) hereby appoint Tina Deters as Attorney-in-fact, to sign all papers and documents required to transfer my interest or interest of MineFinder Gold to the filing of, and disposition of mining claims. All financial concerns with the aforementioned are the obligation of Tina Deters.

Signed this 20 day of March, 2014



Steve Karolyi  
d.b.a Minefinder Gold



State of Arizona } Arizona

County of } Maricopa

RECEIVED  
M AZ STATE OFFICE  
2014 JUL 16 P 1:07  
PHOENIX, ARIZONA

On this 20 day of March, 2014 before me Steve Karolyi personally appeared, and proved to me on the basis of satisfactory evidence to be the person whose name is subscribed to the within instrument and acknowledged to me that he executed the same in his authorized capacity, and that his signature on the instrument the person, or the entity upon behalf of which the person acted, executed the instrument.

ACKNOWLEDGED by my hand and official notary seal.

  
Signature

When recorded please return to:  
Christopher Josefowski  
8736 E. Via Del Arbor  
Scottsdale, AZ 85258-3530

## QUITCLAIM DEED

THIS QUITCLAIM DEED, Executed this 15<sup>th</sup> day of July 2014, by first parties Steve Karolyi (POA Attached), whose address is P.O. Box 971, Black Canyon City, AZ 85324, to second party Christopher Josefowski whose address is 8736 E. Via Del Arbor., Scottsdale, AZ 85258-3530.


WITNESSETH, that the said first party, for good consideration and for the sum of \$10.00 paid by the second party, the receipt hereby acknowledged, does hereby remise, release and quitclaim unto the second party forever, all the right, title, interest and claim which the first party has in and to the following described lode mining claim, in the County of Maricopa, State of Arizona, to wit:

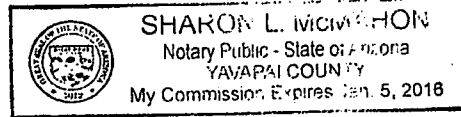
AMC # 420468 Red Hills Gold #3

Exempt per ARS 11-1134 A6

In WITNESS WHEREOF, the said first party has signed and sealed these presents the day and year first above written.

Signed, sealed and delivered:

  
Tina Deters - Agent for Steve Karolyi, POA Attached




State of Arizona } Arizona  
County of } Yavapai

On this 15<sup>th</sup> day of July, 2014 before me Tina Deters, personally appeared, and proved to me on the basis of satisfactory evidence to be the person whose name is subscribed to the within instrument and acknowledged to me that he executed the same in his authorized capacity, and that his signature on the instrument the person, or the entity upon behalf of which the person acted, executed the instrument.

ACKNOWLEDGED by my hand and official notary seal.

  
Signature

RECEIVED  
M AZ STATE OFFICE  
2014 JUL 16 P 1:10  
PHOENIX, ARIZONA

ENTERED  
JUL 18 2014  
BY: 

1/50

POWER OF ATTORNEY

I, Steve Karolyi, (d.b.a MineFinder Gold) hereby appoint Tina Deters as Attorney-in-fact, to sign all papers and documents required to transfer my interest or interest of MineFinder Gold to the filing of, and disposition of mining claims. All financial concerns with the aforementioned are the obligation of Tina Deters.

Signed this 20 day of March, 2014

*[Handwritten Signature]*

Steve Karolyi  
d.b.a Minefinder Gold

State of Arizona } Arizona


County of } Maricopa

RECEIVED  
M AZ STATE OFFICE  
2014 JUL 16 P 1:10  
PHOENIX, ARIZONA

On this 20 day of March, 2014 before me Steve Karolyi personally appeared, and proved to me on the basis of satisfactory evidence to be the person whose name is subscribed to the within instrument and acknowledged to me that he executed the same in his authorized capacity, and that his signature on the instrument the person, or the entity upon behalf of which the person acted, executed the instrument.

ACKNOWLEDGED by my hand and official notary seal.

*[Handwritten Signature]*  
Signature



When recorded please return to:

Wayne Youle  
Erin Youle  
6201 Lake Dr  
Grand Forks, ND 58201-8313

## QUITCLAIM DEED

**THIS QUITCLAIM DEED, Executed this 15<sup>th</sup> day of July 2014, by first party Tina Deters whose address is P.O. Box 971., Black Canyon City, AZ 85324, and Steve Karolyi (POA attached), to second parties Wayne Youle and Erin Youle whose address 6201 Lake Dr., Grand Forks, ND 58201-8313.**


**WITNESSETH, That the said first party, for good consideration and for the sum of \$10.00 paid by the second party, the receipt hereby acknowledged, does hereby remise, release and quitclaim unto the second party forever, all the right, title, interest and claim which the first party has in and to the following described placer mining claim, in the County of Maricopa, State of Arizona, to wit:**

**AMC # 423400 Yankee Gold**

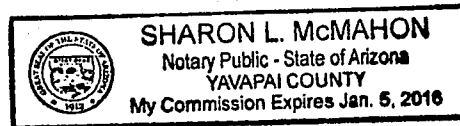
**Exempt per ARS 11-1134 A6**

**In WITNESS WHEREOF, the said first party has signed and sealed these presents the day and year first above written.**

**Signed, sealed and delivered:**



**Tina Deters  
Agent for Steve Karolyi POA attached**





State of Arizona } Arizona  
County of } Yavapai

On this 17<sup>th</sup> day of June, 2014 before me Tina Deters personally appeared, and proved to me on the basis of satisfactory evidence to be the person whose name is subscribed to the within instrument and acknowledged to me that she executed the same in her authorized capacity, and that her signature on the instrument the person, or the entity upon behalf of which the person acted, executed the instrument.

**ACKNOWLEDGED by my hand and official notary seal.**

Signature



**ENTERED**  
**JUL 18 2014**  
BY: 

RECEIVED  
LM AZ STATE OFFICE  
2014 JUL 16 P 1:10  
PHOENIX, ARIZONA

7/50

POWER OF ATTORNEY

I, Steve Karolyi, (d.b.a MineFinder Gold) hereby appoint Tina Deters as Attorney-in-fact, to sign all papers and documents required to transfer my interest or interest of MineFinder Gold to the filing of, and disposition of mining claims. All financial concerns with the aforementioned are the obligation of Tina Deters.

Signed this 20 day of March, 2014

*[Handwritten Signature]*

Steve Karolyi  
d.b.a Minefinder Gold


State of Arizona } Arizona

County of } Maricopa

On this 20 day of March, 2014 before me Steve Karolyi personally appeared, and proved to me on the basis of satisfactory evidence to be the person whose name is subscribed to the within instrument and acknowledged to me that he executed the same in his authorized capacity, and that his signature on the instrument the person, or the entity upon behalf of which the person acted, executed the instrument.

ACKNOWLEDGED by my hand and official notary seal.

*[Handwritten Signature]*  
Signature



RECEIVED  
M AZ STATE OFFICE  
2014 JUL 16 P 1:10  
PHOENIX, ARIZONA

When recorded please return to:  
Susie Contreras  
109 W Sunset Dr.  
Superior, AZ 85173-4625

## QUITCLAIM DEED

THIS QUITCLAIM DEED, Executed this 19<sup>th</sup> day of June 2014, by first parties Tina Deters whose address is P.O. Box 971, Black Canyon City, AZ 85324 and Steve Karolyi (POA Attached) to second parties Susie Contreras whose address is 109 W. Sunset Dr., Superior, AZ 85173-4625 and Jeff Abercrombie whose address is 375 N. Jacque Dr., Queen Valley, AZ 85118.


WITNESSETH, That the said first party, for good consideration and for the sum of \$10.00 paid by the second party, the receipt hereby acknowledged, does hereby remise, release and quitclaim unto the second party forever, all the right, title, interest and claim which the first party has in and to the following described placer mining claim, in the County of Pinal, State of Arizona, to wit:

AMC # 413996 Dutchman North #3

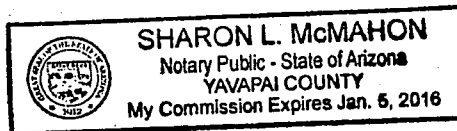
Exempt per ARS 11-1134 A6

In WITNESS WHEREOF, the said first party has signed and sealed these presents the day and year first above written.

Signed, sealed and delivered:



Tina Deters  
Agent for Steve karolyi (POA Attached)




State of Arizona     } Arizona  
County of             } Yavapai

On this 17<sup>th</sup> day of July, 2014 before me Tina Deters personally appeared, and proved to me on the basis of satisfactory evidence to be the person whose name is subscribed to the within instrument and acknowledged to me that he executed the same in his authorized capacity, and that his signature on the instrument the person, or the entity upon behalf of which the person acted, executed the instrument.

ACKNOWLEDGED by my hand and official notary seal.

Signature



RECEIVED  
LM AZ STATE OFFICE  
2014 JUL 16 P 1:10  
PHOENIX, ARIZONA

ENTERED  
JUL 18 2014  
BY: RM

J/c

POWER OF ATTORNEY

I, Steve Karolyi, (d.b.a MineFinder Gold) hereby appoint Tina Deters as Attorney-in-fact, to sign all papers and documents required to transfer my interest or interest of MineFinder Gold to the filing of, and disposition of mining claims. All financial concerns with the aforementioned are the obligation of Tina Deters.

Signed this 20 day of March, 2014

*[Handwritten Signature]*

Steve Karolyi  
d.b.a Minefinder Gold


State of Arizona } Arizona

County of } Maricopa

On this 20 day of March, 2014 before me Steve Karolyi personally appeared, and proved to me on the basis of satisfactory evidence to be the person whose name is subscribed to the within instrument and acknowledged to me that he executed the same in his authorized capacity, and that his signature on the instrument the person, or the entity upon behalf of which the person acted, executed the instrument.

ACKNOWLEDGED by my hand and official notary seal.

*[Handwritten Signature]*  
Signature



RECEIVED  
IM AZ STATE OFFICE  
2014 JUL 16 P 1:10  
PHOENIX, ARIZONA

When recorded please return to:  
Sharon Theresa Braden  
210 Old State Rd.  
Norwalk, OH 44857

## QUITCLAIM DEED

THIS QUITCLAIM DEED, Executed this 14<sup>th</sup> day of 2014, by first parties Tina Deters, whose address is P.O. Box 971, Black Canyon City, AZ 85324 and Steve Karolyi (POA Attached), to second parties Sharon Braden and Jerry Braden whose address is 210 Old state Rd., Norwalk, OH 44857.

WITNESSETH, That the said first party, for good consideration and for the sum of \$10.00 paid by the second party, the receipt hereby acknowledged, does hereby remise, release and quitclaim unto the second party forever, all the right, title, interest and claim which the first party has in and to the following described placer mining claim, in the County of La Paz, State of Arizona, to wit:

AMC # 420814 Rio Gold #3

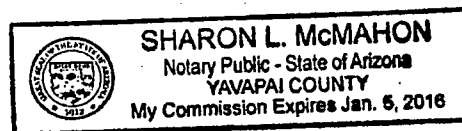
Exempt per ARS 11-1134 A6

In WITNESS WHEREOF, the said first party has signed and sealed these presents the day and year first above written.

Signed, sealed and delivered:

Tina Deters

Tina Deters  
Agent for Steve Karolyi, POA Attached




State of Arizona } Arizona  
County of } Yavapai

On this 17<sup>th</sup> day of July, 2014 before me Tina Deters personally appeared, and proved to me on the basis of satisfactory evidence to be the person whose name is subscribed to the within instrument and acknowledged to me that he executed the same in his authorized capacity, and that his signature on the instrument the person, or the entity upon behalf of which the person acted, executed the instrument.

ACKNOWLEDGED by my hand and official notary seal.

Sharon L. McMahon  
Signature



RECEIVED  
IMAZ STATE OFFICE  
JUL 16 P 1:10  
PHOENIX, ARIZONA

2/52



POWER OF ATTORNEY

I, Steve Karolyi, (d.b.a MineFinder Gold) hereby appoint Tina Deters as Attorney-in-fact, to sign all papers and documents required to transfer my interest or interest of MineFinder Gold to the filing of, and disposition of mining claims. All financial concerns with the aforementioned are the obligation of Tina Deters.

Signed this 20 day of March, 2014

*[Handwritten signature of Steve Karolyi]*

Steve Karolyi  
d.b.a Minefinder Gold

State of Arizona } Arizona


County of } Maricopa

RECEIVED  
MIM AZ STATE OFFICE  
2014 JUL 16 P 1:10  
PHOENIX, ARIZONA

On this 20 day of March, 2014 before me Steve Karolyi personally appeared, and proved to me on the basis of satisfactory evidence to be the person whose name is subscribed to the within instrument and acknowledged to me that he executed the same in his authorized capacity, and that his signature on the instrument the person, or the entity upon behalf of which the person acted, executed the instrument.

ACKNOWLEDGED by my hand and official notary seal.

*[Handwritten signature]*  
\_\_\_\_\_  
Signature



When recorded please return to:  
Fred Josephs  
2548 W. Desert Inn Rd.  
Las Vegas, NV 89109

## QUITCLAIM DEED

THIS QUITCLAIM DEED, Executed this 14<sup>th</sup> day of June, 2014 by first party Tina Deters, whose address is P.O. Box 971, Black Canyon City, AZ 85324, and Steve Karolyi (POA attached) to second parties, Fred Josephs and Asher Josephs whose address is 2548 W. Desert Inn Rd., Las Vegas, NV 89109.

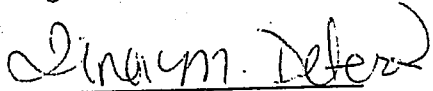
WITNESSETH, That the said first party, for good consideration and for the sum of \$10.00 paid by the second party, the receipt hereby acknowledged, does hereby remise, release and quitclaim unto the second party forever, all the right, title, interest and claim which the first party has in and to the following described placer and lode mining claims, in the County of Mohave, State of Arizona, to wit:

AMC # 412735 Gold Basin #2

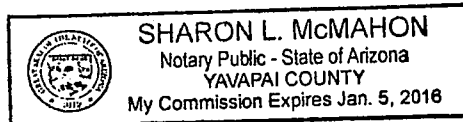
Exempt per ARS 11-1134 A6

In WITNESS WHEREOF, the said first party has signed and sealed these presents the day and year first above written.

Signed, sealed and delivered:



Tina Deters  
Agent for Steve Karolyi POA attached




State of Arizona } Arizona


County of } Yavapai

On this 14<sup>th</sup> day of July, 2014 before me Tina Deters personally appeared, and proved to me on the basis of satisfactory evidence to be the person whose name is subscribed to the within instrument and acknowledged to me that he executed the same in his authorized capacity, and that his signature on the instrument the person, or the entity upon behalf of which the person acted, executed the instrument.

ACKNOWLEDGED by my hand and official notary seal.

  
Signature

RECEIVED  
AZ STATE OFFICE  
2014 JUL 16 P 1:09  
PHOENIX, ARIZONA

ENTERED  
JUL 13 2014  
BY: 

*Handwritten initials*

POWER OF ATTORNEY

I, Steve Karolyi, (d.b.a MineFinder Gold) hereby appoint Tina Deters as Attorney-in-fact, to sign all papers and documents required to transfer my interest or interest of MineFinder Gold to the filing of, and disposition of mining claims. All financial concerns with the aforementioned are the obligation of Tina Deters.

Signed this 20 day of March, 2014

*[Handwritten Signature]*

Steve Karolyi  
d.b.a Minefinder Gold

State of Arizona } Arizona


County of } Maricopa

RECEIVED  
LM AZ STATE OFFICE  
2014 JUL 16 P 1:09  
PHOENIX, ARIZONA

On this 20 day of March, 2014 before me Steve Karolyi personally appeared, and proved to me on the basis of satisfactory evidence to be the person whose name is subscribed to the within instrument and acknowledged to me that he executed the same in his authorized capacity, and that his signature on the instrument the person, or the entity upon behalf of which the person acted, executed the instrument.

ACKNOWLEDGED by my hand and official notary seal.

*[Handwritten Signature]*  
\_\_\_\_\_  
Signature



When recorded please return to:  
Willie Chavez III  
7894 Hogan Settlement Road  
Jacksonville, Florida 32221

## QUITCLAIM DEED

THIS QUITCLAIM DEED, Executed this 14<sup>th</sup> day of June, 2014 by first party Tina Deters, whose address is P.O. Box 971, Black Canyon City, AZ 85324, and Steve Karolyi (POA attached) to second parties, Willie Chavez III and Willie Chavez Jr., whose address is 7894 Hogan Settlement Rd., Jacksonville, FL 32221.

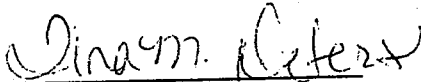
WITNESSETH, That the said first party, for good consideration and for the sum of \$10.00 paid by the second party, the receipt hereby acknowledged, does hereby remise, release and quitclaim unto the second party forever, all the right, title, interest and claim which the first party has in and to the following described placer and lode mining claims, in the County of La Paz, State of Arizona, to wit:

AMC # 414244 Golden Crown #13


Exempt per ARS 11-1134 A6

In WITNESS WHEREOF, the said first party has signed and sealed these presents the day and year first above written.

Signed, sealed and delivered:



Tina Deters  
Agent for Steve Karolyi, POA Attached



State of Arizona } Arizona

County of } Yavapai

On this 17<sup>th</sup> day of July, 2014 before me Tina Deters personally appeared, and proved to me on the basis of satisfactory evidence to be the person whose name is subscribed to the within instrument and acknowledged to me that he executed the same in his authorized capacity, and that his signature on the instrument the person, or the entity upon behalf of which the person acted, executed the instrument.

ACKNOWLEDGED by my hand and official notary seal.

  
Signature

RECEIVED  
M AZ STATE OFFICE  
2014 JUL 16 P 1:09  
PHOENIX, ARIZONA

ENTERED  
JUL 18 2014  
BY: RM

2/50

POWER OF ATTORNEY

I, Steve Karolyi, (d.b.a MineFinder Gold) hereby appoint Tina Deters as Attorney-in-fact, to sign all papers and documents required to transfer my interest or interest of MineFinder Gold to the filing of, and disposition of mining claims. All financial concerns with the aforementioned are the obligation of Tina Deters.

Signed this 20 day of March, 2014

*[Handwritten signature of Steve Karolyi]*

Steve Karolyi  
d.b.a Minefinder Gold

RECEIVED  
M AZ STATE OFFICE  
2014 JUL 16 P 1:09  
PHOENIX, ARIZONA


State of Arizona } Arizona

County of } Maricopa

On this 20 day of March, 2014 before me Steve Karolyi personally appeared, and proved to me on the basis of satisfactory evidence to be the person whose name is subscribed to the within instrument and acknowledged to me that he executed the same in his authorized capacity, and that his signature on the instrument the person, or the entity upon behalf of which the person acted, executed the instrument.

ACKNOWLEDGED by my hand and official notary seal.

*[Handwritten signature]*  
\_\_\_\_\_  
Signature



**United States Department of the Interior**  
**Bureau of Land Management**  
 LANDS/RECREATION & PLANNING  
 ONE N CENTRAL AVE  
 PHOENIX, AZ 85004 -2203  
 Phone: 602-417-9200

Receipt

No: 3078451

<b>Transaction #:</b> 3169682	
<b>Date of Transaction:</b> 07/16/2014	
CUSTOMER:	
TINA DETERS PO BOX 971 BLACK CANYON CITY, AZ 85324-0971 US	

LINE #	QTY	DESCRIPTION	REMARKS	UNIT PRICE	TOTAL
1	1.00	LOCATABLE MINERALS / MINING CLAIMS- NOT NEW-UNADJUD, ONE AUTH NO. ONLY / MINING CLAIM MONEY RECEIVED <b>CASES: AMC425046/\$150.00</b>	TRF (15)	- n/a -	150.00
<b>TOTAL:</b>					<b>\$150.00</b>

PAYMENT INFORMATION			
NOTE: Items will appear on credit card statement as "Bureau of Land Mgmt CO".			
1	AMOUNT:	150.00	POSTMARKED: N/A
	TYPE:	CREDIT CARD	RECEIVED: 07/16/2014
	NAME:	DETERS, TINA PO BOX 971 BLACK CANYON CITY AZ 85324-0971 US	
	CARD NO:	XXXXXXXXXXXX4325	AUTH CODE: 321817
	NAME ON CARD:	TINA M DETERS MINEFINDER GOLD	
	EXPIRES:	05/2017	
	SIGNATURE:		

REMARKS

This receipt was generated by the automated BLM Collections and Billing System and is a paper representation of a portion of the official electronic record contained therein.

When recorded please return to:  
Michael McLean  
1220 7th Ave East  
Kalispell, MT 59901

AMC 426104  
417680  
426231  
423391

### QUITCLAIM DEED

THIS QUITCLAIM DEED, Executed this 20<sup>th</sup> day of February 2014 by first party Steve Karolyi, D.B.A Minefinder Gold, whose address is P.O. Box 74353, Phoenix, AZ 85087, to second party Michael McLean whose address is 1220 7<sup>th</sup> Ave East., Kalispell, MT 59901.


WITNESSETH, that the said first party, for good consideration and for the sum of \$10.00 paid by the second party, the receipt hereby acknowledged, does hereby remise, release and quitclaim unto the second party forever, all the right, title, interest and claim which the first party has in and to the following described lode mining claim, in the County of La Paz, State of Arizona, to wit:

AMC # 426107 Patriot #8

Exempt per ARS 11-1134 A6

In WITNESS WHEREOF, the said first party has signed and sealed these presents the day and year first above written.

Signed, sealed and delivered:




Steve Karolyi  
D.B.A Minefinder Gold


State of Arizona } Arizona  
County of } Maricopa

FILED  
MAR 27 P 2:37  
CLERK OF SUPERIOR COURT  
MARICOPA COUNTY, ARIZONA

On this 20 day of February, 2014 before me Steve Karolyi personally appeared, and proved to me on the basis of satisfactory evidence to be the person whose name is subscribed to the within instrument and acknowledged to me that he executed the same in his authorized capacity, and that his signature on the instrument the person, or the entity upon behalf of which the person acted, executed the instrument.

ACKNOWLEDGED by my hand and official notary seal.

  
Signature



1/5c

When recorded please return to:  
Janet Sears  
PO Box 26462  
Tucson, AZ 85726-6462

## QUITCLAIM DEED

THIS QUITCLAIM DEED, Executed this 9<sup>th</sup> day of January, by first party Steve Karolyi, whose address is P.O Box 74353, Phoenix, Az 85087 to second party Janet Sears whose address is P.O Box 26426., Tucson, AZ 85726-6462.


WITNESSETH, That the said first party, for good consideration and for the sum of \$10.00 paid by the second party, the receipt hereby acknowledged, does hereby remise, release and quitclaim unto the second party forever, all the right, title, interest and claim which the first party has in and to the following described Lode mining claim, in the County of La Paz, State of Arizona, to wit:

AMC # 417682 Lucky Strike #3

Exempt per ARS 11-1134 A6

In WITNESS WHEREOF, the said first party has signed and sealed these presents the day and year first above written.


Signed, sealed and delivered:


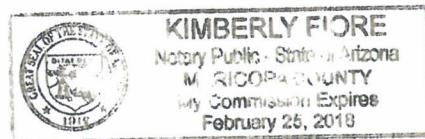
  
Steve Karolyi

State of Arizona } Arizona  
County of } Maricopa

On this 26 day of March, 2014 before me Steve Karolyi personally appeared, and proved to me on the basis of satisfactory evidence to be the person whose name is subscribed to the within instrument and acknowledged to me that he executed the same in his authorized capacity, and that his signature on the instrument the person, or the entity upon behalf of which the person acted, executed the instrument.

ACKNOWLEDGED by my hand and official notary seal.

  
Signature



2014 MAR 27 P 2:37  
MARICOPA COUNTY, ARIZONA  
COUNTY CLERK'S OFFICE

1/10



When recorded please return to:  
Paul Pomeroy  
P.O. Box 3070  
Prescott AZ 86302

### QUITCLAIM DEED

THIS QUITCLAIM DEED, Executed this 24<sup>th</sup> day of Febraury 2014 by first party Steve Karolyi d.b.a Minefinder Gold, whose address is P.O. Box 74353, Phoenix, AZ 85087, to second party Paul Pomeroy whose address is P.O Box 3070., Prescott, AZ 86302.


WITNESSETH, that the said first party, for good consideration and for the sum of \$10.00 paid by the second party, the receipt hereby acknowledged, does hereby remise, release and quitclaim unto the second party forever, all the right, title, interest and claim which the first party has in and to the following described placer mining claim, in the County of Maricopa, State of Arizona, to wit:

AMC # 426232 401K Gold #2

Exempt per ARS 11-1134 A6

In WITNESS WHEREOF, the said first party has signed and sealed these presents the day and year first above written.

Signed, sealed and delivered:




Steve Karolyi  
D.B.A Minefinder Gold

State of Arizona } Arizona  
County of } Maricopa


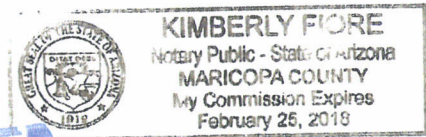
RECORDED  
2014 MAR 27 P 2:37  
PHOENIX, ARIZONA

On this 24 day of March, 2014 before me Steve Karolyi personally appeared, and proved to me on the basis of satisfactory evidence to be the person whose name is subscribed to the within instrument and acknowledged to me that he executed the same in his authorized capacity, and that his signature on the instrument the person, or the entity upon behalf of which the person acted, executed the instrument.

ACKNOWLEDGED by my hand and official notary seal.



Signature



1/101

When recorded please return to:  
Gregory West  
327 E. Washington Ave.  
Hobart, IN 46342-1164

### QUITCLAIM DEED

THIS QUITCLAIM DEED, Executed this 24<sup>th</sup> day of March 2014 by first party Steve Karolyi d.b.a Minefinder Gold, whose address is P.O. Box 74353, Phoenix, AZ 85087, to second party Gregory West whose address is 327 E. Washington Ave., Hobart, IN 46342-1164.

WITNESSETH, that the said first party, for good consideration and for the sum of \$10.00 paid by the second party, the receipt hereby acknowledged, does hereby remise, release and quitclaim unto the second party forever, all the right, title, interest and claim which the first party has in and to the following described placer mining claim, in the County of Maricopa, State of Arizona, to wit:

AMC # 426235 Coyote Wash Gold #1

Exempt per ARS 11-1134 A6

In WITNESS WHEREOF, the said first party has signed and sealed these presents the day and year first above written.

Signed, sealed and delivered:


  
\_\_\_\_\_  
Steve Karolyi  
D.B.A Minefinder Gold

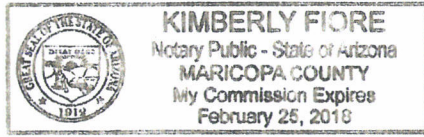
State of Arizona } Arizona  
County of } Maricopa


RECORDED  
2014 MAR 27 P 2:37  
PLIMMER, ARIZONA

On this 24 day of March, 2014 before me Steve Karolyi personally appeared, and proved to me on the basis of satisfactory evidence to be the person whose name is subscribed to the within instrument and acknowledged to me that he executed the same in his authorized capacity, and that his signature on the instrument the person, or the entity upon behalf of which the person acted, executed the instrument.

ACKNOWLEDGED by my hand and official notary seal.

  
\_\_\_\_\_  
Signature



ENTERED  
MAR 26 2014  
BY: 

1/15

When recorded please return to:  
Michael Germaine  
7456 Mason Way  
Magna, UT 84044

### QUITCLAIM DEED

THIS QUITCLAIM DEED, Executed this 12<sup>th</sup> day of February 2014 by first parties Steve Karolyi and Tina Deters, whose address is P.O. Box 74353, Phoenix, AZ 85087, to second parties Michael Germaine and Jose Landros whose address is 7456 Mason Way., Magna, UT 84044.


WITNESSETH, that the said first party, for good consideration and for the sum of \$10.00 paid by the second party, the receipt hereby acknowledged, does hereby remise, release and quitclaim unto the second party forever, all the right, title, interest and claim which the first parties has in and to the following described placer mining claim, in the County of Maricopa, State of Arizona, to wit:


AMC # 423391 Beer Bottle Gold

Exempt per ARS 11-1134 A6

In WITNESS WHEREOF, the said first party has signed and sealed these presents the day and year first above written.

Signed, sealed and delivered:

  
Steve Karolyi


  
Tina Deters


State of Arizona } Arizona  
County of } Maricopa


RECEIVED  
PLMAY 27 11:00 AM  
2014 MAR 27 P 2:37  
PHOENIX, ARIZONA

On this 12 day of March, 2014 before me Steve Karolyi and Tina Deters personally appeared, and proved to me on the basis of satisfactory evidence to be the person whose name is subscribed to the within instrument and acknowledged to me that he executed the same in his authorized capacity, and that his signature on the instrument the person, or the entity upon behalf of which the person acted, executed the instrument.

ACKNOWLEDGED by my hand and official notary seal.

  
Signature



ENTERED  
MAR 25 2014  
BY: 

2/bc

**United States Department of the Interior**  
**Bureau of Land Management**  
 LANDS/RECREATION & PLANNING  
 ONE N CENTRAL AVE  
 PHOENIX, AZ 85004 -2203  
 Phone: 602-417-9200

Receipt

No: 2997708

<b>Transaction #:</b> 3087251	
<b>Date of Transaction:</b> 03/27/2014	
<b>CUSTOMER:</b>	
STEVE KAROLYI PO BOX 74353 PHOENIX, AZ 85087-1006 US	

LINE #	QTY	DESCRIPTION	REMARKS	UNIT PRICE	TOTAL
1	1.00	LOCATABLE MINERALS / MINING CLAIMS- NOT NEW-UNADJUD, ONE AUTH NO. ONLY / MINING CLAIM MONEY RECEIVED <b>CASES: AMC423391/\$60.00</b>	TRF (6)	- n/a -	60.00
<b>TOTAL:</b>					<b>\$60.00</b>

PAYMENT INFORMATION			
NOTE: Items will appear on credit card statement as "Bureau of Land Mgmt CO".			
1	AMOUNT:	60.00	POSTMARKED: N/A
	TYPE:	CREDIT CARD	RECEIVED: 03/27/2014
	NAME:	KAROLYI, STEVE PO BOX 74353 PHOENIX AZ 85087-1006 US	
	CARD NO:	XXXXXXXXXXXX7097	AUTH CODE: 815395
	NAME ON CARD:	TINA DETERS	
	EXPIRES:	04/2016	
	SIGNATURE:		

REMARKS

This receipt was generated by the automated BLM Collections and Billing System and is a paper representation of a portion of the official electronic record contained therein.

**NOTICE!!**

**These documents have been scanned!**

**Do not place un-scanned documents beneath this notice!**

**Do not remove this notice from this file!**

GPO Jacket No. 560-102  
Print Order 61540  
Rise Business Services, LLC  
Job=AZ15 5/10/2019



Box Number= AZ15034



Claim Begin-End: AMC426231-AMC426236

4 Miscellaneous



AZ15034-5

AMC426152-AMC428464

**NO  
DOCUMENTS  
FOUND**

NO DOCUMENTS FOUND  
NO DOCUMENTS FOUND

**NOTICE!!**

**These documents have been scanned!**

**Do not place un-scanned documents beneath this notice!**

**Do not remove this notice from this file!**

GPO Jacket No. 560-102  
Print Order 61540  
Rise Business Services, LLC  
Job=AZ15 5/10/2019



Box Number= AZ15034



Claim Begin-End: AMC426231-AMC426236

5 Annual Filings



AZ15034-5

AMC426152-AMC428464

DEPARTMENT OF THE INTERIOR  
BUREAU OF LAND MANAGEMENT  
MINING CLAIMS

Run Date/Time: 9/11/2018

MC Maintenance Fees Paid Through the BLM Pay Portal  
(by Date Paid)

Page 220 Of 723

**CBS Receipt: 4244212**

Printed For Lead File # AMC426231

Agency Tracking ID: 1535137770

Assessment Year: 2019

Paid On: 8/24/2018

Number of BLM Serial Nr: 3

Total Amount Paid: \$465.00

Claim Name	BLM Serial No	Lead File No	Amount Paid
BONNIE	AMC423066	AMC423065	\$155.00
BLACK NUGGET	AMC423705	AMC423705	\$155.00
COYOTE WASH GOLD #1	AMC426235	AMC426231	\$155.00



**United States Department of the Interior**  
**Bureau of Land Management**  
 BUSINESS & SUPPORT SVCS DIV  
 ONE N CENTRAL AVE SUITE 800  
 PHOENIX, AZ 85004 -4427  
 Phone: 602-417-9200

Receipt

No: 4244212

<b>Transaction #:</b> 4359659	
<b>Date of Transaction:</b> 08/24/2018	
<b>CUSTOMER:</b>	
GREGORY WEST 327 E WASHINGTON AVE HOBART, IN 46342 US	

LINE #	QTY	DESCRIPTION	REMARKS	UNIT PRICE	TOTAL
1	1.00	LOCATABLE MINERALS / MINING CLAIMS- NOT NEW-UNADJUD, ONE AUTH NO. ONLY / MINING CLAIM MONEY RECEIVED CASES: AMC423066/\$465.00		- n/a -	465.00
<b>TOTAL:</b>					<b>\$465.00</b>

PAYMENT INFORMATION			
NOTE: Items will appear on credit card statement as "BLM O Mining Claim".			
1	AMOUNT:	465.00	POSTMARKED: N/A
	TYPE:	CREDIT CARD	RECEIVED: 08/24/2018
	NAME:	GREGORY WEST 327 E WASHINGTON AVE HOBART IN 46342 US	
	CARD NO:	XXXXXXXXXXXX1114	AUTH CODE: 615923
	NAME ON CARD:	GREGORY WEST	
	SIGNATURE:		

REMARKS

This receipt was generated by the automated BLM Collections and Billing System and is a paper representation of a portion of the official electronic record contained therein.

Run Date: 09/05/17

Run Time: 02:33 PM

**DEPARTMENT OF THE INTERIOR  
BUREAU OF LAND MANAGEMENT  
MINING CLAIMS**

**MC Maintenance Fees Paid Through the BLM Pay Portal**

**CBS Receipt: 3966749**

Printed For Lead File # AMC426231

Agency Tracking ID: 1504117991

Assessment Year: 2018

Number of BLM Serial Nr: 1

Paid On: 08/30/2017

Total Amount Paid: \$155.00

Claim Name	BLM Serial No	Lead File No	Amount Paid
401K GOLD #2	AMC426232	AMC426231	\$155.00

**United States Department of the Interior**  
**Bureau of Land Management**  
 BUSINESS & SUPPORT SVCS DIV  
 ONE N CENTRAL AVE SUITE 800  
 PHOENIX, AZ 85004 -4427  
 Phone: 602-417-9200

Receipt

No: 3966749

<b>Transaction #:</b> 4076633	
<b>Date of Transaction:</b> 08/30/2017	
CUSTOMER:	
PAUL M POMEROY PO BOX 3070 PRESCOTT, AZ 86302 US	

LINE #	QTY	DESCRIPTION	REMARKS	UNIT PRICE	TOTAL
1	1.00	LOCATABLE MINERALS / MINING CLAIMS- NOT NEW-UNADJUD, ONE AUTH NO. ONLY / MINING CLAIM MONEY RECEIVED <b>CASES: AMC426232/\$155.00</b>		- n/a -	155.00
<b>TOTAL:</b>					<b>\$155.00</b>

PAYMENT INFORMATION			
NOTE: Items will appear on credit card statement as "BLM O Mining Claim".			
1	AMOUNT:	155.00	POSTMARKED: N/A
	TYPE:	CREDIT CARD	RECEIVED: 08/30/2017
	NAME:	PAUL M POMEROY PO BOX 3070 PRESCOTT AZ 86302 US	
	CARD NO:	XXXXXXXXXXXX2299	AUTH CODE: 063414
	NAME ON CARD:	PAUL M POMEROY	
	EXPIRES:	12/2019	
	SIGNATURE:		

REMARKS

This receipt was generated by the automated BLM Collections and Billing System and is a paper representation of a portion of the official electronic record contained therein.

Run Date: 09/05/17

Run Time: 02:33 PM

**DEPARTMENT OF THE INTERIOR  
BUREAU OF LAND MANAGEMENT  
MINING CLAIMS**

**MC Maintenance Fees Paid Through the BLM Pay Portal**

**CBS Receipt: 3963909**

Printed For Lead File # AMC426231

Agency Tracking ID: 1503952566

Assessment Year: 2018

Number of BLM Serial Nr: 3

Paid On: 08/28/2017

Total Amount Paid: \$465.00

Claim Name	BLM Serial No	Lead File No	Amount Paid
BONNIE	AMC423066	AMC423065	\$155.00
BLACK NUGGET	AMC423705	AMC423705	\$155.00
COYOTE WASH GOLD #1	AMC426235	AMC426231	\$155.00

**United States Department of the Interior**  
**Bureau of Land Management**  
 BUSINESS & SUPPORT SVCS DIV  
 ONE N CENTRAL AVE SUITE 800  
 PHOENIX, AZ 85004 -4427  
 Phone: 602-417-9200

Receipt

No: 3963909

2

<b>Transaction #:</b> 4073782	
<b>Date of Transaction:</b> 08/28/2017	
<b>CUSTOMER:</b>	
GREGORY A WEST 327 E WASHINGTON AVE HOBART, IN 46342 US	

LINE #	QTY	DESCRIPTION	REMARKS	UNIT PRICE	TOTAL
1	1.00	LOCATABLE MINERALS / MINING CLAIMS- NOT NEW-UNADJUD, ONE AUTH NO. ONLY / MINING CLAIM MONEY RECEIVED <b>CASES: AMC426235/\$465.00</b>		- n/a -	465.00
<b>TOTAL:</b>					<b>\$465.00</b>

PAYMENT INFORMATION			
NOTE: Items will appear on credit card statement as "BLM O Mining Claim".			
1	AMOUNT:	465.00	POSTMARKED: N/A
	TYPE:	CREDIT CARD	RECEIVED: 08/28/2017
	NAME:	GREGORY A WEST 327 E WASHINGTON AVE HOBART IN 46342 US	
	CARD NO:	XXXXXXXXXXXX0196	AUTH CODE: 028503
	NAME ON CARD:	GREGORY A WEST	
	EXPIRES:	12/2019	
	SIGNATURE:		

REMARKS

This receipt was generated by the automated BLM Collections and Billing System and is a paper representation of a portion of the official electronic record contained therein.

Run Date: 09/14/16

Run Time: 01:48 PM

**DEPARTMENT OF THE INTERIOR  
BUREAU OF LAND MANAGEMENT  
MINING CLAIMS**

**MC Maintenance Fees Paid Through the BLM Pay Portal**

**CBS Receipt: 3649194**

Printed For Lead File # **AMC426231**

Agency Tracking ID: 1472650166

Assessment Year: 2017

Number of BLM Serial Nr: 2

Paid On: 08/31/2016

Total Amount Paid: \$310.00

<b>Claim Name</b>	<b>BLM Serial No</b>	<b>Lead File No</b>	<b>Amount Paid</b>
401K GOLD #2	AMC426232	AMC426231	\$155.00
MARCOS GOLD #10	AMC435581	AMC435574	\$155.00

**United States Department of the Interior**  
**Bureau of Land Management**  
 BUSINESS & SUPPORT SVCS DIV  
 ONE N CENTRAL AVE SUITE 800  
 PHOENIX, AZ 85004 -4427  
 Phone: (602) 417-9200

Receipt

No: 3649194

<b>Transaction #:</b> 3753196	
<b>Date of Transaction:</b> 08/31/2016	
<b>CUSTOMER:</b>	
PAUL M POMEROY 4470 W SULLIVAN BUTTES RIDGE CHINO VALLEY, AZ 86323 US	

LINE #	QTY	DESCRIPTION	REMARKS	UNIT PRICE	TOTAL
1	1.00	LOCATABLE MINERALS / MINING CLAIMS- NOT NEW-UNADJUD, ONE AUTH NO. ONLY / MINING CLAIM MONEY RECEIVED CASES: AMC435581/\$310.00		- n/a -	310.00
<b>TOTAL:</b>					<b>\$310.00</b>

PAYMENT INFORMATION			
NOTE: Items will appear on credit card statement as "BLM O Mining Claim".			
1	AMOUNT:	310.00	POSTMARKED: N/A
	TYPE:	CREDIT CARD	RECEIVED: 08/31/2016
	NAME:	PAUL M POMEROY 4470 W SULLIVAN BUTTES RIDGE CHINO VALLEY AZ 86323 US	
	CARD NO:	XXXXXXXXXXXX2299	AUTH CODE: 053009
	NAME ON CARD:	PAUL M POMEROY	
	EXPIRES:	09/2018	
	SIGNATURE:		

REMARKS

This receipt was generated by the automated BLM Collections and Billing System and is a paper representation of a portion of the official electronic record contained therein.

**DEPARTMENT OF THE INTERIOR  
BUREAU OF LAND MANAGEMENT  
MINING CLAIMS**

**MC Maintenance Fees Paid Through the BLM Pay Portal**

**CBS Receipt: 3639991**

Printed For Lead File # **AMC426231**

Agency Tracking ID: 1472087342

Assessment Year: 2017

Number of BLM Serial Nr: 1

Paid On: 08/24/2016

Total Amount Paid: \$155.00

<b>Claim Name</b>	<b>BLM Serial No</b>	<b>Lead File No</b>	<b>Amount Paid</b>
401K GOLD #1	AMC426231	AMC426231	\$155.00



**United States Department of the Interior**  
**Bureau of Land Management**  
 BUSINESS & SUPPORT SVCS DIV  
 ONE N CENTRAL AVE SUITE 800  
 PHOENIX, AZ 85004 -4427  
 Phone: (602) 417-9200

Receipt

No: 3639991

<b>Transaction #:</b> 3743923	
<b>Date of Transaction:</b> 08/24/2016	
<b>CUSTOMER:</b>	
WILLIAM BLEDSOE 25007 W.DOVE RIDGE BUCKEYE,AZ 85326 US	

LINE #	QTY	DESCRIPTION	REMARKS	UNIT PRICE	TOTAL
1	1.00	LOCATABLE MINERALS / MINING CLAIMS- NOT NEW-UNADJUD,ONE AUTH NO. ONLY / MINING CLAIM MONEY RECEIVED CASES: AMC426231/\$155.00		- n/a -	155.00
<b>TOTAL:</b>					<b>\$155.00</b>

PAYMENT INFORMATION			
NOTE: Items will appear on credit card statement as "BLM O Mining Claim".			
1	AMOUNT:	155.00	POSTMARKED: N/A
	TYPE:	CREDIT CARD	RECEIVED: 08/24/2016
	NAME:	WILLIAM BLEDSOE 25007 W.DOVE RIDGE BUCKEYE AZ 85326 US	
	CARD NO:	XXXXXXXXXXXX0531	AUTH CODE: 74259Z
	NAME ON CARD:	WILLIAM BLEDSOE	
	EXPIRES:	09/2020	
	SIGNATURE:		

REMARKS

This receipt was generated by the automated BLM Collections and Billing System and is a paper representation of a portion of the official electronic record contained therein.

UNITED STATES  
DEPARTMENT OF THE INTERIOR  
BUREAU OF LAND MANAGEMENT

423705  
423065  
426231

**CREDIT CARD PAYMENT**  
**For Mining Claim Maintenance Fee**

THIS IS A CHANGE OF ADDRESS

TELEPHONE SUBMISSION - ACCURACY OF THE BELOW INFORMATION IS THE RESPONSIBILITY OF THE CLAIMANT/OWNER

NAME GREGORY WEST  
ADDRESS 327 E WASHINGTON AVE  
CITY HOBART STATE IN ZIP 46342  
PHONE # 219 - 973-1723

SEND RECEIPT TO  Above address  
 Other (Include Name and Mailing Address):  
\_\_\_\_\_  
\_\_\_\_\_  
\_\_\_\_\_

AMC NUMBER	CLAIM/SITE NAME
<u>423705</u>	<u>BLACK NUGGET</u>
<u>423066</u>	<u>BONNIE</u>
<u>426235</u>	<u>COYOTE WALSH GOLD 1</u>

3 # of Claim/Site  
x 155.00 Each  
\$ 465 Total Charged MC (INITIALS)  
RECEIPT # 3422320

DATE STAMP

RECEIVED  
BLM AZ STATE OFFICE  
2016 AUG -5 P 2:11  
PHOENIX, ARIZONA  
AUG 08 2016  
Ran

\*\*\*\*\* FOR OFFICIAL USE ONLY \*\*\*\*\*  
DATE \_\_\_\_\_ INITIALS \_\_\_\_\_ VERIFIED \_\_\_\_\_

**DEPARTMENT OF THE INTERIOR  
 REAU OF LAND MANAGEMENT  
 MINING CLAIMS  
 (MASS) Serial Register Page**

RunDate/Time:08/05/16 02:17 PM

Page: 1 of 3

**01 05-10-1872;017STAT0091;30USC26,28,34**  
**Case Type 384101: LODE CLAIM**  
**Commodity:**  
**Claim Name: BONNIE**  
**Case Disposition: ACTIVE**  
**Required Maintenance Fee: \$155.00**

Total Acres  
20.660

Serial Number  
**AMC423066**  
Lead File Number  
**AMC423065**

<u>Name &amp; Address</u>			<u>Int Rel</u>
WEST GREGORY	327 E WASHINGTON AVE	HOBART, IN 46342-1164	CLAIMANT

<u>County/State</u>	<u>District</u>
MOHAVE County, AZ	COLORADO RIVER DO

<u>Mer Twp</u>	<u>Rng</u>	<u>Sec</u>	<u>Subdivision</u>
14	0230N	0180W	001 SW
14	0230N	0180W	012 NW

<u>Act Date</u>	<u>Code</u>	<u>Action Text</u>	<u>Action Remarks</u>	<u>Receipt Number</u>
02/11/2013	403	LOCATION DATE		
05/02/2013	395	RECORDATION NOTICE RECD	1	2787309
08/10/2015	782	MAINTENANCE FEE PAYMENT	2016;\$155	3363630
08/28/2014	782	MAINTENANCE FEE PAYMENT	2015;\$155	3116397
09/03/2013	682	MAINTENANCE FEE/\$140	2014;\$140	2876469
05/02/2013	484	LOCATION YEAR / MAINTENAN	2013;\$140	2787309
07/10/2013	669	LAND STATUS CHECKED		
06/03/2013	396	TRF OF INTEREST FILED	DEPT OF LAND TRANSFER	2806586
05/02/2013	501	ACCT ADV IN LEAD FILE	AMC423065-AMC423066;	

<u>Line Nr</u>	<u>Remarks</u>
----------------	----------------

**DEPARTMENT OF THE INTERIOR  
BUREAU OF LAND MANAGEMENT  
MINING CLAIMS  
(MASS) Serial Register Page**

RunDate/Time:08/05/16 02:17 PM

Page: 2 of 3

**01 05-10-1872;017STAT0091;30USC26,28,34**  
**Case Type 384101: LODE CLAIM**  
**Commodity:**  
**Claim Name: BLACK NUGGET**  
**Case Disposition: ACTIVE**  
**Required Maintenance Fee: \$155.00**

Total Acres  
20.660

Serial Number  
AMC423705  
Lead File Number  
AMC423705

<u>Name &amp; Address</u>	<u>Int Rel</u>
WEST GREGORY 327 E WASHINGTON AVE HOBART, IN 46342-1164	CLAIMANT

<u>County/State</u>	<u>District</u>
MARICOPA County, AZ	PHOENIX DO

<u>Mer Twp</u>	<u>Rng</u>	<u>Sec</u>	<u>Subdivision</u>
14	0050N	0090W	020 NW,SW

<u>Act Date</u>	<u>Code</u>	<u>Action Text</u>	<u>Action Remarks</u>	<u>Receipt Number</u>
04/19/2013	403	LOCATION DATE		
06/27/2013	395	RECORDATION NOTICE RECD	1	2822036
08/10/2015	782	MAINTENANCE FEE PAYMENT	2016;\$155	3363630
08/28/2014	782	MAINTENANCE FEE PAYMENT	2015;\$155	3116397
09/03/2013	682	MAINTENANCE FEE/\$140	2014;\$140	2876469
06/27/2013	484	LOCATION YEAR / MAINTENAN	2013;\$140	2822036
07/22/2013	669	LAND STATUS CHECKED		
07/15/2013	396	TRF OF INTEREST FILED	DEPT OF LAND TRANSFER	2833198
06/27/2013	501	ACCT ADV IN LEAD FILE	AMC423705-AMC423708	

<u>Line Nr</u>	<u>Remarks</u>
----------------	----------------

**DEPARTMENT OF THE INTERIOR  
BUREAU OF LAND MANAGEMENT  
MINING CLAIMS  
(MASS) Serial Register Page**

RunDate/Time:08/05/16 02:17 PM

Page: 3 of 3

**01 10-21-1976;090STAT0090;43USC1744**  
**Case Type 384201: PLACER CLAIM**  
**Commodity:**  
**Claim Name: COYOTE WASH GOLD #1**  
**Case Disposition: ACTIVE**  
**Required Maintenance Fee: \$155.00**

Total Acres  
20.000

Serial Number  
AMC426235  
Lead File Number  
AMC426231

<u>Name &amp; Address</u>			<u>Int Rel</u>
WEST GREGORY	327 E WASHINGTON AVE	HOBART, IN 46342-1164	CLAIMANT

<u>County/State</u>	<u>District</u>
MARICOPA County, AZ	PHOENIX DO

<u>Mer Twp</u>	<u>Rng</u>	<u>Sec</u>	<u>Subdivision</u>
14	0040N	0060W	018 NW

<u>Act Date</u>	<u>Code</u>	<u>Action Text</u>	<u>Action Remarks</u>	<u>Receipt Number</u>
01/02/2014	403	LOCATION DATE		
01/24/2014	395	RECORDATION NOTICE RECD	1	2955415
08/10/2015	782	MAINTENANCE FEE PAYMENT	2016;\$155	3363630
08/28/2014	782	MAINTENANCE FEE PAYMENT	2015;\$155	3116397
01/24/2014	484	LOCATION YEAR / MAINTENAN	2014;\$140	2955415
06/26/2014	669	LAND STATUS CHECKED		
03/27/2014	396	TRF OF INTEREST FILED	MINEFINDER GOLD	2997708
01/24/2014	501	ACCT ADV IN LEAD FILE	AMC426231-AMC426236;	

<u>Line Nr</u>	<u>Remarks</u>
----------------	----------------

**United States Department of the Interior  
Bureau of Land Management  
DIV OF LANDS, MINRLS & ENERGY  
ONE N CENTRAL AVE  
PHOENIX, AZ 85004 -4427  
Phone: 602-417-9200**

Receipt

No: 3622320

<b>Transaction #:</b> 3726052	
<b>Date of Transaction:</b> 08/05/2016	
<b>CUSTOMER:</b>	
GREGORY WEST 327 E WASHINGTON AVE HOBART,IN 46342-1164 US	

LINE #	QTY	DESCRIPTION	REMARKS	UNIT PRICE	TOTAL
1	1.00	LOCATABLE MINERALS / MINING CLAIMS- NOT NEW-UNADJUD,ONE AUTH NO. ONLY / MINING CLAIM MONEY RECEIVED <b>CASES: AMC423705/\$465.00</b>	MAINT 2017/3	- n/a -	465.00
<b>TOTAL:</b>					<b>\$465.00</b>

PAYMENT INFORMATION			
NOTE: Items will appear on credit card statement as "Bureau of Land Mgmt CO".			
1	AMOUNT:	465.00	POSTMARKED: N/A
	TYPE:	CREDIT CARD	RECEIVED: 08/05/2016
	NAME:	WEST, GREGORY 327 E WASHINGTON AVE HOBART IN 46342-1164 US	
	CARD NO:	XXXXXXXXXXXX5014	AUTH CODE: 005606
	NAME ON CARD:	GREGORY A WEST	
	EXPIRES:	10/2018	
	SIGNATURE:		

REMARKS

This receipt was generated by the automated BLM Collections and Billing System and is a paper representation of a portion of the official electronic record contained therein.

Run Date: 08/27/15

Run Time: 08:15 AM

**DEPARTMENT OF THE INTERIOR  
BUREAU OF LAND MANAGEMENT  
MINING CLAIMS**

**MC Maintenance Fees Paid Through the BLM Pay Portal**

**CBS Receipt: 3375774**

Printed For Lead File # AMC426231

Agency Tracking ID: 1440451559

Assessment Year: 2016

Number of BLM Serial Nr: 1

Paid On: 08/24/2015

Total Amount Paid: \$155.00

Claim Name	BLM Serial No	Lead File No	Amount Paid
401K GOLD #3	AMC426233	AMC426231	\$155.00

**United States Department of the Interior**  
**Bureau of Land Management**  
 BUSINESS & SUPPORT SVCS DIV  
 ONE N CENTRAL AVE SUITE 800  
 PHOENIX, AZ 85004 -4427  
 Phone: (602) 417-9200

Receipt

No: 3375774

<b>Transaction #:</b> 3474001	
<b>Date of Transaction:</b> 08/24/2015	
CUSTOMER:	
RYUJI NUMATA 1809 N. 114TH DRIVE AVONDALE,AZ 85392 US	

LINE #	QTY	DESCRIPTION	REMARKS	UNIT PRICE	TOTAL
1	1.00	LOCATABLE MINERALS / MINING CLAIMS- NOT NEW-UNADJUD,ONE AUTH NO. ONLY / MINING CLAIM MONEY RECEIVED <b>CASES: AMC426233/\$155.00</b>		- n/a -	155.00
<b>TOTAL:</b>					<b>\$155.00</b>

PAYMENT INFORMATION				
NOTE: Items will appear on credit card statement as "BLM O Mining Claim".				
1	AMOUNT:	155.00	POSTMARKED:	N/A
	TYPE:	CREDIT CARD	RECEIVED:	08/24/2015
	NAME:	RYUJI NUMATA 1809 N. 114TH DRIVE AVONDALE AZ 85392 US		
	CARD NO:	XXXXXXXXXXXX0967	AUTH CODE:	303614
	NAME ON CARD:	RYUJI NUMATA		
	EXPIRES:	01/2017		
	SIGNATURE:			

REMARKS

This receipt was generated by the automated BLM Collections and Billing System and is a paper representation of a portion of the official electronic record contained therein.



Run Date: 08/27/15

Run Time: 08:15 AM

**DEPARTMENT OF THE INTERIOR  
BUREAU OF LAND MANAGEMENT  
MINING CLAIMS**

**MC Maintenance Fees Paid Through the BLM Pay Portal**

**CBS Receipt: 3375775**

Printed For Lead File # AMC426231

Agency Tracking ID: 1440451767

Assessment Year: 2016

Number of BLM Serial Nr: 1

Paid On: 08/24/2015

Total Amount Paid: \$155.00

Claim Name	BLM Serial No	Lead File No	Amount Paid
COYOTE WASH GOLD #2	AMC426236	AMC426231	\$155.00

**United States Department of the Interior**  
**Bureau of Land Management**  
 BUSINESS & SUPPORT SVCS DIV  
 ONE N CENTRAL AVE SUITE 800  
 PHOENIX, AZ 85004 -4427  
 Phone: (602) 417-9200

Receipt

No: 3375775

<b>Transaction #:</b> 3474002	
<b>Date of Transaction:</b> 08/24/2015	
CUSTOMER:	
RYUJI NUMATA 1809 N. 114TH DRIVE AVONDALE,AZ 85392 US	

LINE #	QTY	DESCRIPTION	REMARKS	UNIT PRICE	TOTAL
1	1.00	LOCATABLE MINERALS / MINING CLAIMS- NOT NEW-UNADJUD,ONE AUTH NO. ONLY / MINING CLAIM MONEY RECEIVED <b>CASES: AMC426236/\$155.00</b>		- n/a -	155.00
<b>TOTAL:</b>					<b>\$155.00</b>

PAYMENT INFORMATION			
NOTE: Items will appear on credit card statement as "BLM O Mining Claim".			
1	AMOUNT:	155.00	POSTMARKED: N/A
	TYPE:	CREDIT CARD	RECEIVED: 08/24/2015
	NAME:	RYUJI NUMATA 1809 N. 114TH DRIVE AVONDALE AZ 85392 US	
	CARD NO:	XXXXXXXXXXXX0967	AUTH CODE: 789212
	NAME ON CARD:	RYUJI NUMATA	
	EXPIRES:	01/2017	
	SIGNATURE:		

REMARKS

This receipt was generated by the automated BLM Collections and Billing System and is a paper representation of a portion of the official electronic record contained therein.

426231

UNITED STATES  
DEPARTMENT OF THE INTERIOR  
BUREAU OF LAND MANAGEMENT

**CREDIT CARD PAYMENT**  
**For Mining Claim Maintenance Fee**

THIS IS A CHANGE OF ADDRESS

TELEPHONE SUBMISSION - ACCURACY OF THE BELOW INFORMATION IS THE RESPONSIBILITY OF THE CLAIMANT/OWNER

NAME BRUCE NEWKIRK  
ADDRESS 8550 E LAREDO LN  
CITY SC STATE \_\_\_\_\_ ZIP 85250  
PHONE # 602 - 432 1218

SEND RECEIPT TO  Above address  
 Other (Include Name and Mailing Address);

\_\_\_\_\_  
\_\_\_\_\_  
\_\_\_\_\_

AMC NUMBER  
AMC 426 234

CLAIM/SITE NAME  
\_\_\_\_\_  
\_\_\_\_\_  
\_\_\_\_\_

1 # of Claim/Site  
x 155.00 Each  
\$ 155.00 Total Charged PER (INITIALS)

RECEIPT # 3373538

DATE STAMP

INTERESTED  
AUG 26 2015  
12

RECEIVED  
LM AZ STATE OFFICE  
PHOENIX, ARIZONA  
2015 AUG 21 P 2:18

\*\*\*\*\* FOR OFFICIAL USE ONLY \*\*\*\*\*  
DATE 8/21/15 INITIALS PER VERIFIED \_\_\_\_\_

**United States Department of the Interior**  
**Bureau of Land Management**  
 LANDS/RECREATION & PLANNING  
 ONE N CENTRAL AVE  
 PHOENIX, AZ 85004 -2203  
 Phone: 602-417-9200

Receipt

No: 3373538

Transaction #: 3471733	
Date of Transaction: 08/21/2015	
CUSTOMER:	
BRUCE NEWKIRK 8550 E LAREDO LN SCOTTSDALE, AZ 85250-6757 US	

LINE #	QTY	DESCRIPTION	REMARKS	UNIT PRICE	TOTAL
1	1.00	LOCATABLE MINERALS / MINING CLAIMS-NOT NEW-UNADJUD.ONE AUTH NO. ONLY / MINING CLAIM MONEY RECEIVED CASES: AMC426234/\$155.00	2016 MAINT/1	- n/a -	155.00
<b>TOTAL:</b>					<b>\$155.00</b>

PAYMENT INFORMATION					
NOTE: Items will appear on credit card statement as "Bureau of Land Mgmt CO".					
1	AMOUNT:	155.00	POSTMARKED:	N/A	
	TYPE:	CREDIT CARD	RECEIVED:	08/21/2015	
	NAME:	NEWKIRK, BRUCE 8550 E LAREDO LN SCOTTSDALE AZ 85250-6757 US			
	CARD NO:	XXXXXXXXXXXX6950	AUTH CODE:	04083C	
	NAME ON CARD:	BRUCE NEWKIRK			
	EXPIRES:	10/2018			
	SIGNATURE:				

REMARKS

This receipt was generated by the automated BLM Collections and Billing System and is a paper representation of a portion of the official electronic record contained therein.



Run Date: 08/17/15

Run Time: 02:46 PM

**DEPARTMENT OF THE INTERIOR  
BUREAU OF LAND MANAGEMENT  
MINING CLAIMS**

**MC Maintenance Fees Paid Through the BLM Pay Portal**

**CBS Receipt: 3366679**

Printed For Lead File # **AMC426231**

Agency Tracking ID: 1439479369

Assessment Year: 2016

Number of BLM Serial Nr: 1

Paid On: 08/13/2015

Total Amount Paid: \$155.00

Claim Name	BLM Serial No	Lead File No	Amount Paid
401K GOLD #1	AMC426231	AMC426231	\$155.00

**United States Department of the Interior**  
**Bureau of Land Management**  
 BUSINESS & SUPPORT SVCS DIV  
 ONE N CENTRAL AVE SUITE 800  
 PHOENIX, AZ 85004 -4427  
 Phone: (602) 417-9200

Receipt

No: 3366679

<b>Transaction #:</b> 3464753	
<b>Date of Transaction:</b> 08/13/2015	
<b>CUSTOMER:</b>	
WILLIAM BLEDSOE 25007 W. DOVE RIDGE BUCKEYE, AZ 85326 US	

LINE #	QTY	DESCRIPTION	REMARKS	UNIT PRICE	TOTAL
1	1.00	LOCATABLE MINERALS / MINING CLAIMS- NOT NEW-UNADJUD, ONE AUTH NO. ONLY / MINING CLAIM MONEY RECEIVED <b>CASES: AMC426231/\$155.00</b>		- n/a -	155.00
<b>TOTAL:</b>					<b>\$155.00</b>

PAYMENT INFORMATION			
NOTE: Items will appear on credit card statement as "BLM O Mining Claim".			
1	AMOUNT:	155.00	POSTMARKED: N/A
	TYPE:	CREDIT CARD	RECEIVED: 08/13/2015
	NAME:	WILLIAM BLEDSOE 25007 W. DOVE RIDGE BUCKEYE AZ 85326 US	
	CARD NO:	XXXXXXXXXXXX0531	AUTH CODE: 96133Z
	NAME ON CARD:	WILLIAM BLEDSOE	
	EXPIRES:	09/2016	
	SIGNATURE:		

REMARKS

This receipt was generated by the automated BLM Collections and Billing System and is a paper representation of a portion of the official electronic record contained therein.

Run Date: 08/17/15

Run Time: 02:46 PM

**DEPARTMENT OF THE INTERIOR  
BUREAU OF LAND MANAGEMENT  
MINING CLAIMS**

**MC Maintenance Fees Paid Through the BLM Pay Portal**

**CBS Receipt: 3363630**

Printed For Lead File # **AMC426231**

Agency Tracking ID: 1439242057

Assessment Year: 2016

Number of BLM Serial Nr: 3

Paid On: 08/10/2015

Total Amount Paid: \$465.00

<b>Claim Name</b>	<b>BLM Serial No</b>	<b>Lead File No</b>	<b>Amount Paid</b>
BONNIE	AMC423066	AMC423065	\$155.00
BLACK NUGGET	AMC423705	AMC423705	\$155.00
COYOTE WASH GOLD #1	AMC426235	AMC426231	\$155.00

**United States Department of the Interior  
Bureau of Land Management  
BUSINESS & SUPPORT SVCS DIV  
ONE N CENTRAL AVE SUITE 800  
PHOENIX, AZ 85004 -4427  
Phone: (602) 417-9200**

Receipt

No: 3363630

<b>Transaction #:</b> 3461665	
<b>Date of Transaction:</b> 08/10/2015	
<b>CUSTOMER:</b>	
GREGORY A WEST 327 E WASHINGTON AVE HOBART,IN 46342 US	

LINE #	QTY	DESCRIPTION	REMARKS	UNIT PRICE	TOTAL
1	1.00	LOCATABLE MINERALS / MINING CLAIMS- NOT NEW-UNADJUD,ONE AUTH NO. ONLY / MINING CLAIM MONEY RECEIVED <b>CASES: AMC423066/\$465.00</b>		- n/a -	465.00
<b>TOTAL:</b>					<b>\$465.00</b>

PAYMENT INFORMATION			
NOTE: Items will appear on credit card statement as "BLM O Mining Claim".			
1	AMOUNT:	465.00	POSTMARKED: N/A
	TYPE:	CREDIT CARD	RECEIVED: 08/10/2015
	NAME:	GREGORY A WEST 327 E WASHINGTON AVE HOBART IN 46342 US	
	CARD NO:	XXXXXXXXXXXX2821	AUTH CODE: 010860
	NAME ON CARD:	GREGORY A WEST	
	EXPIRES:	01/2018	
	SIGNATURE:		

REMARKS

This receipt was generated by the automated BLM Collections and Billing System and is a paper representation of a portion of the official electronic record contained therein.



423622 406377  
 426231 424429 412179  
 427309 425284 418660  
 427396 425499 420457  
 426104 423391

**MAINTENANCE FEE PAYMENT**

Claimant Name: Minefinder Gold  
 Address: PO Box 971  
 City: Black Canyon State: AZ Zip: 85324  
 Telephone: 602-710-3290  
 E-mail address: \_\_\_\_\_  
 Signature: \_\_\_\_\_

RECEIVED  
 M AZ STATE OFFICE  
 AUG 29 P 3:13  
 PHOENIX, ARIZONA  
 BLM  
 Date  
 Stamp

Check here if this is a change of address.

LINE NO.	AMC NUMBER	CLAIM/SITE NAME	COUNTY RECORDER DATA (If available)	TWP	RNG	SEC
1	425294	Twin Hills Gold #1				
2	427317	Midas #4		4N	10W	17
3	426104	Gold Pass		4N	13W	27
4				2S	11E	9,4
5						
6						
7						
8						
9						
10						

List additional claims on Form MCF114.

Bureau of Land Management  
 Arizona State Office  
 www.blm.gov/az/

**INTERED**  
 SEP 02 2014  
 BY: pb

No. of Claims: 3 x \$155 = 465<sup>00</sup>  
 Check No: 001105 Init. se  
 Receipt No.: 3117779  
 For BLM Use Only

**MAINTENANCE FEE PAYMENT**

Claimant Name: Minefinder Gold.  
 Address: PO Box 971  
 City: Black Canyon State: AZ Zip: 85324  
 Telephone: 602-710-3290  
 E-mail address: \_\_\_\_\_  
 Signature: [Signature]

Check here if this is a change of address.

RECEIVED  
 M AZ STATE OFFICE  
 JUL 29 10 3: 13  
 PHOENIX, ARIZONA  
 BLM  
 Date  
 Stamp

LINE NO.	AMC NUMBER	CLAIM/SITE NAME	COUNTY RECORDER DATA (If available)	TWP	RNG	SEC
1	424432	Carmens Gold # 4		4N	11W	15
2	426108	Patriot #9		4N	13W	4
3	423624	Patriot Gold #3		5N	13W	35
4	426110	Payday # 1		5N	13W	34
5	426109	Patriot # 10		4N	13W	4
6	406397	Surveillance # 11-B		5N	12W	14
7						
8						
9						
10						

List additional claims on Form MCF114.

No. of Claims: 6 x \$155 = 930  
 Check No: 001165 Init. SC  
 Receipt No.: 3117779  
 For BLM Use Only.

Bureau of Land Management  
 Arizona State Office  
[www.blm.gov/az/](http://www.blm.gov/az/)

Form: MCF112  
 Revised July 2009

**MAINTENANCE FEE PAYMENT**

Claimant Name: Minefinder Gold  
 Address: PO Box 971  
 City: Black Canyon State: AZ Zip: 85324  
 Telephone: 602 710 3290  
 E-mail address: \_\_\_\_\_  
 Signature: [Signature]

Check here if this is a change of address.

RECEIVED  
 M AZ STATE OFFICE  
 2014 AUG 29 P 3: 13  
 PHOENIX, ARIZONA  
 BLM  
 Date  
 Stamp

LINE NO.	AMC NUMBER	CLAIM/SITE NAME	COUNTY RECORDER DATA (If available)	TWP	RNG	SEC
1	426234	401K Gold #4		4N	6W	19,30
2	420465	Midway Gold #4		4N	7W	15
3	423392	Gold Flake		4N	6W	30
4	425504	Gold Bottle #6		4N	6W	30
5	427401	Gold Streak #6		3N	6W	11
6	4181660	Copper Dike #1		5N	8W	10
7	423395	Outback Gold #2		4N	7W	27
8	423397	Outback Gold #4		4N	7W	27
9	412180	Cleator Gold #2		11N	1E	22
10						

List additional claims on Form MCF114.

Bureau of Land Management  
 Arizona State Office  
[www.blm.gov/az/](http://www.blm.gov/az/)

No. of Claims: 9 x \$155 = 1395<sup>00</sup>  
 Check No: 001105 Init. SC  
 Receipt No.: 3117779  
 For BLM Use Only

Form: MCF112  
 Revised July 2009

This form is available from the Arizona Department of Mines and Mineral Resources and may be reproduced.

**MAINTENANCE FEE PAYMENT**

Claimant Name: Minefinder Gold  
 Address: PO Box 971  
 City: Black Canyon State: AZ Zip: 85324  
 Telephone: 602-703290  
 E-mail address: \_\_\_\_\_  
 Signature: [Signature]

RECEIVED  
 BLM AZ STATE OFFICE  
 2014 AUG 29 P 3:18  
 PHOENIX, ARIZONA  
 BLM  
 Date  
 Stamp

Check here if this is a change of address.

LINE NO.	AMC NUMBER	CLAIM/SITE NAME	COUNTY RECORDER DATA (If available)	TWP	RNG	SEC
1	425507	millsite Canyon Gold #4		1S	11E	16
2	425508	millsite Canyon Gold #5		1S	11E	16
3	426105	millsite Canyon Gold #6		1S	11E	9
4	425509	Secret Canyon #3		1S	11E	21
5	426114	Peacock Gold #2		1S	11E	9
6						
7						
8						
9						
10						

List additional claims on Form MCF114.

Bureau of Land Management  
 Arizona State Office  
[www.blm.gov/az/](http://www.blm.gov/az/)

No. of Claims: 5 x \$155 = 775<sup>00</sup>  
 Check No: 001105 Init. SC  
 Receipt No.: 3117779  
 For BLM Use Only

Form: MCF112  
 Revised July 2009

**United States Department of the Interior**  
**Bureau of Land Management**  
 LANDS/RECREATION & PLANNING  
 ONE N CENTRAL AVE  
 PHOENIX, AZ 85004 -2203  
 Phone: 602-417-9200

Receipt

No: 3117779

Transaction #: 3209569		<b>ENTERED INTO COMPUTER</b>
Date of Transaction: 08/29/2014		
CUSTOMER:		SEP - 2 2014 <i>FB</i>
MINE FINDER GOLD PO BOX 971 BLACK CANYON CITY, AZ 85324-0971 US		

LINE #	QTY	DESCRIPTION	REMARKS	UNIT PRICE	TOTAL
1	1.00	LOCATABLE MINERALS / MINING CLAIMS- NOT NEW-UNADJUD, ONE AUTH NO. ONLY / MINING CLAIM MONEY RECEIVED CASES: AMC425294/\$3565.00	MAINT (23) 2015	- n/a -	3565.00
<b>TOTAL:</b>					<b>\$3,565.00</b>

PAYMENT INFORMATION					
1	AMOUNT:	3565.00	POSTMARKED:	N/A	
	TYPE:	CHECK	RECEIVED:	08/29/2014	
	CHECK NO:	001105			
	NAME:	MINE FINDER GOLD PO BOX 971 BLACK CANYON CITY AZ 85324-0971 US			

REMARKS	

This receipt was generated by the automated BLM Collections and Billing System and is a paper representation of a portion of the official electronic record contained therein.

425284  
425499

**MAINTENANCE FEE PAYMENT**

Claimant Name: Minefinder Gold  
 Address: PO Box 971  
 City: Black Canyon State: AZ Zip: 85324  
 Telephone: 602-710-3290  
 E-mail address: \_\_\_\_\_  
 Signature: [Signature]

RECEIVED  
 M AZ STATE OFFICE  
 2014 AUG 29 P 3:17  
 PHOENIX, ARIZONA  
 BLM  
 Date  
 Stamp

Check here if this is a change of address.

LINE NO.	AMC NUMBER	CLAIM/SITE NAME	COUNTY RECORDER DATA (If available)	TWP	RNG	SEC
1	425284	Blue Wash #1	2013-1036804	4N	6W	19
2	425499	Blue Wash #2	2013-1036797	4N	6W	19
3	425500	Blue Wash #3	2013-1036798	4N	6W	19
4						
5						
6						
7						
8						
9						
10						

**INTERE**  
**SEP 02 2014**  
 BY: [Signature]

List additional claims on Form MCF114.

Bureau of Land Management  
 Arizona State Office  
[www.blm.gov/az/](http://www.blm.gov/az/)

No. of Claims: 3 x \$155 = 465<sup>00</sup>  
 Check No: 516 Init. SC  
 Receipt No.: 3117785  
 For BLM Use Only

Form: MCF112  
 Revised July 2009

This form is available from the Arizona Department of Mines and Mineral Resources and may be reproduced.

**United States Department of the Interior**  
**Bureau of Land Management**  
 LANDS/RECREATION & PLANNING  
 ONE N CENTRAL AVE  
 PHOENIX, AZ 85004 -2203  
 Phone: 602-417-9200

Receipt

No: 3117785

<b>Transaction #:</b> 3209575	<b>ENTERED INTO COMPUTER</b>
<b>Date of Transaction:</b> 08/29/2014	
<b>CUSTOMER:</b> SEP - 2 2014 <i>FB</i>	
MINE FINDER GOLD PO BOX 971 BLACK CANYON CITY, AZ 85324-0971 US	

LINE #	QTY	DESCRIPTION	REMARKS	UNIT PRICE	TOTAL
1	1.00	LOCATABLE MINERALS / MINING CLAIMS- NOT NEW-UNADJUD, ONE AUTH NO. ONLY / MINING CLAIM MONEY RECEIVED CASES: AMC425284/\$465.00	MAINT (3) 2015	- n/a -	465.00
<b>TOTAL:</b>					<b>\$465.00</b>

PAYMENT INFORMATION						
1	AMOUNT:	465.00	POSTMARKED:	N/A		
	TYPE:	CHECK	RECEIVED:	08/29/2014		
	CHECK NO:	516				
	NAME:	MINE FINDER GOLD PO BOX 971 BLACK CANYON CITY AZ 85324-0971 US				

REMARKS

This receipt was generated by the automated BLM Collections and Billing System and is a paper representation of a portion of the official electronic record contained therein.

426231

UNITED STATES  
DEPARTMENT OF THE INTERIOR  
BUREAU OF LAND MANAGEMENT

CREDIT CARD PAYMENT  
FOR MINING CLAIM MAINTENANCE FEE

NAME Michael Numata  
ADDRESS 1809 N 114th DR  
CITY Avondale STATE \_\_\_\_\_ ZIP 85392  
PHONE # (623) 478-1585

[ ] THIS IS A CHANGE OF ADDRESS

AMC NUMBER	CLAIM/SITE NAME	<b>ENTERED</b> SEP 02 2014 BY: <u>ps</u>
<u>426233</u>	<u>401K Gold #3</u>	
<u>426236</u>	<u>Coyote Wash Gold 2</u>	

DATE STAMP Rec. 3117408 COUNT 2 \$ 310 INITIALS EAG

TELEPHONE SUBMISSION - ACCURACY OF THE ABOVE INFORMATION  
IS THE RESPONSIBILITY OF THE CLAIMANT/OWNER

FOR OFFICIAL USE ONLY

PHOENIX, ARIZONA	DATE _____	INITIALS _____	VERIFIED _____
2014 AUG 29 A 10:45			
RECEIVED M AZ STATE OFFICE			



**United States Department of the Interior**  
**Bureau of Land Management**  
 LANDS/RECREATION & PLANNING  
 ONE N CENTRAL AVE  
 PHOENIX, AZ 85004 -2203  
 Phone: 602-417-9200

Receipt

No: 3117408

<b>Transaction #:</b> 3209192		ENTERED INTO COMPUTER
<b>Date of Transaction:</b> 08/29/2014		
<b>CUSTOMER:</b> SEP - 2 2014 <i>ps</i>		
MICHAEL NUMATA 1809 N 114TH DR AVONDALE, AZ 85392-5237 US		

LINE #	QTY	DESCRIPTION	REMARKS	UNIT PRICE	TOTAL
1	1.00	LOCATABLE MINERALS / MINING CLAIMS- NOT NEW-UNADJUD, ONE AUTH NO. ONLY / MINING CLAIM MONEY RECEIVED <b>CASES: AMC426233/\$310.00</b>	2015 MAINT (2)	- n/a -	310.00
<b>TOTAL:</b>					<b>\$310.00</b>

PAYMENT INFORMATION			
NOTE: Items will appear on credit card statement as "Bureau of Land Mgmt CO".			
1	AMOUNT:	310.00	POSTMARKED: N/A
	TYPE:	CREDIT CARD	RECEIVED: 08/29/2014
	NAME:	NUMATA, MICHAEL 1809 N 114TH DR AVONDALE AZ 85392-5237 US	
	CARD NO:	XXXXXXXXXXXX0967	AUTH CODE: 310868
	NAME ON CARD:	RYUJI NUMATA	
	EXPIRES:	01/2017	
	SIGNATURE:		

REMARKS

This receipt was generated by the automated BLM Collections and Billing System and is a paper representation of a portion of the official electronic record contained therein.

UNITED STATES  
DEPARTMENT OF THE INTERIOR  
BUREAU OF LAND MANAGEMENT

423065  
423705  
426231

**CREDIT CARD PAYMENT**  
**For Mining Claim Maintenance Fee**

THIS IS A CHANGE OF ADDRESS

TELEPHONE SUBMISSION - ACCURACY OF THE BELOW INFORMATION IS THE RESPONSIBILITY OF THE CLAIMANT/OWNER

NAME Gregory WEST  
ADDRESS 327 E Washington Ave  
CITY Hobart STATE IN ZIP 36342-1164  
PHONE # 219 - 252-3595

SEND RECEIPT TO  Above address  
 Other (Include Name and Mailing Address):

\_\_\_\_\_  
\_\_\_\_\_  
\_\_\_\_\_

AMC NUMBER  
423066  
423705  
426235

CLAIM/SITE NAME  
Bonnie  
Black Nugget  
Coyote Wash Gold #1

3 # of Claim/Site  
x 155.00 Each  
\$ 465 Total Charged ERG (INITIALS)

RECEIPT # 3116397

DATE STAMP

RECEIVED  
M AZ STATE OFFICE  
2014 AUG 28 P 4: 01  
PHOENIX, ARIZONA

ENTERED \*\*\*\*\* FOR OFFICIAL USE ONLY \*\*\*\*\*  
DATE \_\_\_\_\_ INITIALS \_\_\_\_\_ VERIFIED \_\_\_\_\_  
BY: RC

**United States Department of the Interior  
Bureau of Land Management  
LANDS/RECREATION & PLANNING  
ONE N CENTRAL AVE  
PHOENIX, AZ 85004 -2203  
Phone: 602-417-9200**

Receipt

No: 3116397

<b>Transaction #:</b> 3208148	
<b>Date of Transaction:</b> 08/28/2014	
<b>CUSTOMER:</b>	
GREGORY WEST 327 E WASHINGTON AVE HOBART, IN 46342-1164 US	

LINE #	QTY	DESCRIPTION	REMARKS	UNIT PRICE	TOTAL
1	1.00	LOCATABLE MINERALS / MINING CLAIMS- NOT NEW-UNADJUD, ONE AUTH NO. ONLY / MINING CLAIM MONEY RECEIVED CASES: AMC423066/\$465.00	2015 MAINT (3)	- n/a -	465.00
<b>TOTAL:</b>					<b>\$465.00</b>

PAYMENT INFORMATION			
NOTE: Items will appear on credit card statement as "Bureau of Land Mgmt CO".			
1	AMOUNT:	465.00	POSTMARKED: N/A
	TYPE:	CREDIT CARD	RECEIVED: 08/28/2014
	NAME:	WEST, GREGORY 327 E WASHINGTON AVE HOBART IN 46342-1164 US	
	CARD NO:	XXXXXXXXXXXX8956	AUTH CODE: 00385B
	NAME ON CARD:	GREGORY A WEST	
	EXPIRES:	09/2016	
	SIGNATURE:		

REMARKS

This receipt was generated by the automated BLM Collections and Billing System and is a paper representation of a portion of the official electronic record contained therein.

Run Date: 08/13/14

6

Run Time: 03:20 PM

426231

**DEPARTMENT OF THE INTERIOR  
BUREAU OF LAND MANAGEMENT  
MINING CLAIMS**

**MC Maintenance Fees Paid Through the BLM Pay Portal**

**CBS Receipt: 3096002**

Agency Tracking ID: 1278972934

Assessment Year: 2015

Paid On : 08/07/2014

Number of BLM Serial Nr: 1

Total Amount Paid: \$155.00

Claim Name	BLM Serial No	Lead File No	Case Type	Amount Paid
401K GOLD #2	AMC426232	AMC426231	384201	\$155.00

**United States Department of the Interior**  
**Bureau of Land Management**  
 BUSINESS & SUPPORT SVCS DIV  
 ONE N CENTRAL AVE SUITE 800  
 PHOENIX, AZ 85004 -4427  
 Phone: (602) 417-9200

Receipt

No: 3096002

<b>Transaction #:</b> 3187483	
<b>Date of Transaction:</b> 08/07/2014	
<b>CUSTOMER:</b>	
PAUL M POMEROY PO BOX3070 PRESCOTT,AZ 86302	

LINE #	QTY	DESCRIPTION	REMARKS	UNIT PRICE	TOTAL
1	1.00	LOCATABLE MINERALS / MINING CLAIMS- NOT NEW-UNADJUD,ONE AUTH NO. ONLY / MINING CLAIM MONEY RECEIVED <b>CASES: AMC426232/\$155.00</b>		- n/a -	155.00
<b>TOTAL:</b>					<b>\$155.00</b>

PAYMENT INFORMATION			
NOTE: Items will appear on credit card statement as "BLM Denver, Colorado".			
1	AMOUNT:	155.00	POSTMARKED: N/A
	TYPE:	CREDIT CARD	RECEIVED: 08/07/2014
	NAME:	PAUL M POMEROY PO BOX3070 PRESCOTT AZ 86302	
	CARD NO:	XXXXXXXXXXXX3034	AUTH CODE: 004116
	NAME ON CARD:	PAUL M POMEROY	
	EXPIRES:	05/2017	
	SIGNATURE:		

REMARKS

This receipt was generated by the automated BLM Collections and Billing System and is a paper representation of a portion of the official electronic record contained therein.

Run Date: 08/04/14

Run Time: 08:51 AM

**DEPARTMENT OF THE INTERIOR  
BUREAU OF LAND MANAGEMENT  
MINING CLAIMS**

**MC Maintenance Fees Paid Through the BLM Pay Portal**

**CBS Receipt: 3084022**

Printed For Lead File # **AMC426231**

Agency Tracking ID: 615067668

Assessment Year: 2015

Number of BLM Serial Nr: 1

Paid On: 07/23/2014

Total Amount Paid: \$155.00

<b>Claim Name</b>	<b>BLM Serial No</b>	<b>Lead File No</b>	<b>Amount Paid</b>
401K GOLD #1	AMC426231	AMC426231	\$155.00

**United States Department of the Interior  
Bureau of Land Management  
BUSINESS & SUPPORT SVCS DIV  
ONE N CENTRAL AVE SUITE 800  
PHOENIX, AZ 85004 -4427  
Phone: (602) 417-9200**

Receipt

No: 3084022

<b>Transaction #:</b> 3175331	
<b>Date of Transaction:</b> 07/23/2014	
CUSTOMER:	
WILLIAM BLEDSOE 25007 W. DOVE RIDGE BUCKEYE, AZ 85326	

LINE #	QTY	DESCRIPTION	REMARKS	UNIT PRICE	TOTAL
1	1.00	LOCATABLE MINERALS / MINING CLAIMS- NOT NEW-UNADJUD, ONE AUTH NO. ONLY / MINING CLAIM MONEY RECEIVED <b>CASES: AMC426231/\$155.00</b>		- n/a -	155.00
<b>TOTAL:</b>					<b>\$155.00</b>

PAYMENT INFORMATION			
NOTE: Items will appear on credit card statement as "BLM Denver, Colorado".			
1	AMOUNT:	155.00	POSTMARKED: N/A
	TYPE:	CREDIT CARD	RECEIVED: 07/23/2014
	NAME:	WILLIAM BLEDSOE 25007 W. DOVE RIDGE BUCKEYE AZ 85326	
	CARD NO:	XXXXXXXXXXXX0531	AUTH CODE: 20591Z
	NAME ON CARD:	WILLIAM BLEDSOE	
	EXPIRES:	09/2016	
	SIGNATURE:		

REMARKS

This receipt was generated by the automated BLM Collections and Billing System and is a paper representation of a portion of the official electronic record contained therein.

Run Date: 07/28/14

9 Run Time: 08:55 AM

**DEPARTMENT OF THE INTERIOR  
BUREAU OF LAND MANAGEMENT  
MINING CLAIMS**

AMC ~~426231~~ 426231

**MC Maintenance Fees Paid Through the BLM Pay Portal**

**CBS Receipt: 3084022**

Agency Tracking ID: 615067668

Assessment Year: 2015

Paid On: 07/23/2014

Number of BLM Serial Nr: 1

Total Amount Paid: \$155.00

Claim Name	BLM Serial No	Lead File No	Case Type	Amount Paid
401K GOLD #1	AMC426231	AMC426231	384201	\$155.00



**United States Department of the Interior**  
**Bureau of Land Management**  
 BUSINESS & SUPPORT SVCS DIV  
 ONE N CENTRAL AVE SUITE 800  
 PHOENIX, AZ 85004 -4427  
 Phone: (602) 417-9200

Receipt

No: 3084022

<b>Transaction #:</b> 3175331	
<b>Date of Transaction:</b> 07/23/2014	
CUSTOMER:	
WILLIAM BLEDSOE 25007 W. DOVE RIDGE BUCKEYE, AZ 85326	

LINE #	QTY	DESCRIPTION	REMARKS	UNIT PRICE	TOTAL
1	1.00	LOCATABLE MINERALS / MINING CLAIMS- NOT NEW-UNADJUD, ONE AUTH NO. ONLY / MINING CLAIM MONEY RECEIVED <b>CASES: AMC426231/\$155.00</b>		- n/a -	155.00
<b>TOTAL:</b>					<b>\$155.00</b>

PAYMENT INFORMATION			
NOTE: Items will appear on credit card statement as "BLM Denver, Colorado".			
1	AMOUNT:	155.00	POSTMARKED: N/A
	TYPE:	CREDIT CARD	RECEIVED: 07/23/2014
	NAME:	WILLIAM BLEDSOE 25007 W. DOVE RIDGE BUCKEYE AZ 85326	
	CARD NO:	XXXXXXXXXXXX0531	AUTH CODE: 20591Z
	NAME ON CARD:	WILLIAM BLEDSOE	
	EXPIRES:	09/2016	
	SIGNATURE:		

REMARKS

This receipt was generated by the automated BLM Collections and Billing System and is a paper representation of a portion of the official electronic record contained therein.

**NOTICE!!**

**These documents have been scanned!**

**Do not place un-scanned documents beneath this notice!**

**Do not remove this notice from this file!**

GPO Jacket No. 560-102  
Print Order 61540  
Rise Business Services, LLC  
Job=AZ15 5/10/2019



Box Number= AZ15034



Claim Begin-End: AMC426231-AMC426236

6 Location Notices-Amendments and Supporting Documents



AZ15034-5

AMC426152-AMC428464

**Mining Claim Status Report**

Data Entered: 1/31/2014 RM

MTP Checked By: RM

GEO Checked By: RM

LEAD SERIAL NUMBER: AMC 426231 thru AMC 426236

**NUMBER OF CLAIMS & TYPE:**

**CHARGES:**

LODE  
6 PLACER  
ASSOCIATION PLACER  
MILL SITE  
TUNNEL SITE

Location Fee @ \$34 = \$ 204.  
Processing Fee @ \$20 = \$ 120  
Maintenance Fee @ \$140 = \$ 840  
Add'l Maint Fee for Assoc Placer = \$  
SUBTOTAL \$

TOTAL ACREAGE: 20 Per Claim  
(Placer Only)

5 TFR'S Other Fees \$ 50  
Other Fees \$  
TOTAL \$ 1,214.

NUMBER OF LOCATORS: 1

DOCUMENTS RECEIVED VIA: Over-the-Counter  Mail  TIMELY FILED: Yes  No

LEGAL DESCRIPTION: T 4N R 6W SEC 031,019,030,018  
T R SEC  
T R SEC  
T R SEC  
T R SEC

BLM  FOREST SERVICE  SUBJ TO PL 359: Yes  No   
WILDERNESS AREA

SPLIT ESTATE: N/A  SX  PX  OTHER   
SRHA  Was proper Notice filed if located on SHRA Land? Yes  No

**RECONVEYED MINERALS ON BLM LAND REQUIRE OPENING ORDER FROM 1944 TO 1993:**

Open to Entry On \_\_\_\_\_ N/A

COMMENTS/STATUS: VOID  PARTIALLY VOID  PVT MINERALS  WITHDRAWN LANDS   
OTHER

Claimant acknowledges that portions of the following claim(s) site(s) may be void or voidable.

Printed Name of Claimant \_\_\_\_\_ Signature of Claimant \_\_\_\_\_

\*\*\*\*\*FINAL ADJUDICATION\*\*\*\*\*

DATE 6/26/2014 INITIALS RM  
AT

426231

When recorded please return to:  
Minefinder Gold  
P.O Box 74353  
Phoenix, AZ 85087

### Location Notice for Placer Mining Claim

Notice is hereby given that the undersigned have on this 20<sup>th</sup> day of November, 2013 located a placer mining claim in Maricopa County, State of Arizona.

The name of this claim is the **401K Gold #1** and is situated in the S 1/2 of the NW ¼ of NW ¼ Section 31, Township 4 N., Range 6W., Gila & Salt River Base and Meridian, Arizona.

The locators of this claim are:

**Steve Karolyi**  
**D.B.A MineFinder Gold**


MineFinder Gold  
P.O. Box 74353  
Phoenix, Az. 85087

RECEIVED  
B.L.M. AZ STATE OFFICE  
2014 JAN 24 P 2: 36  
PHOENIX, AZ

The locality of this claim with reference to some natural object or permanent monument and additional information concerning its locality are as follows;

Beginning at a wood post where a copy of this notice is posted: then 50 feet west to the center of the west end line, then 330 feet north to northwest corner, then 1320 feet east to the northeast corner, then 660 feet south to the southeast corner, then 1320 feet west to the southwest corner, then 330 feet north to the point of beginning.

Dated and posted on the ground this 20<sup>th</sup> day of November, 2013

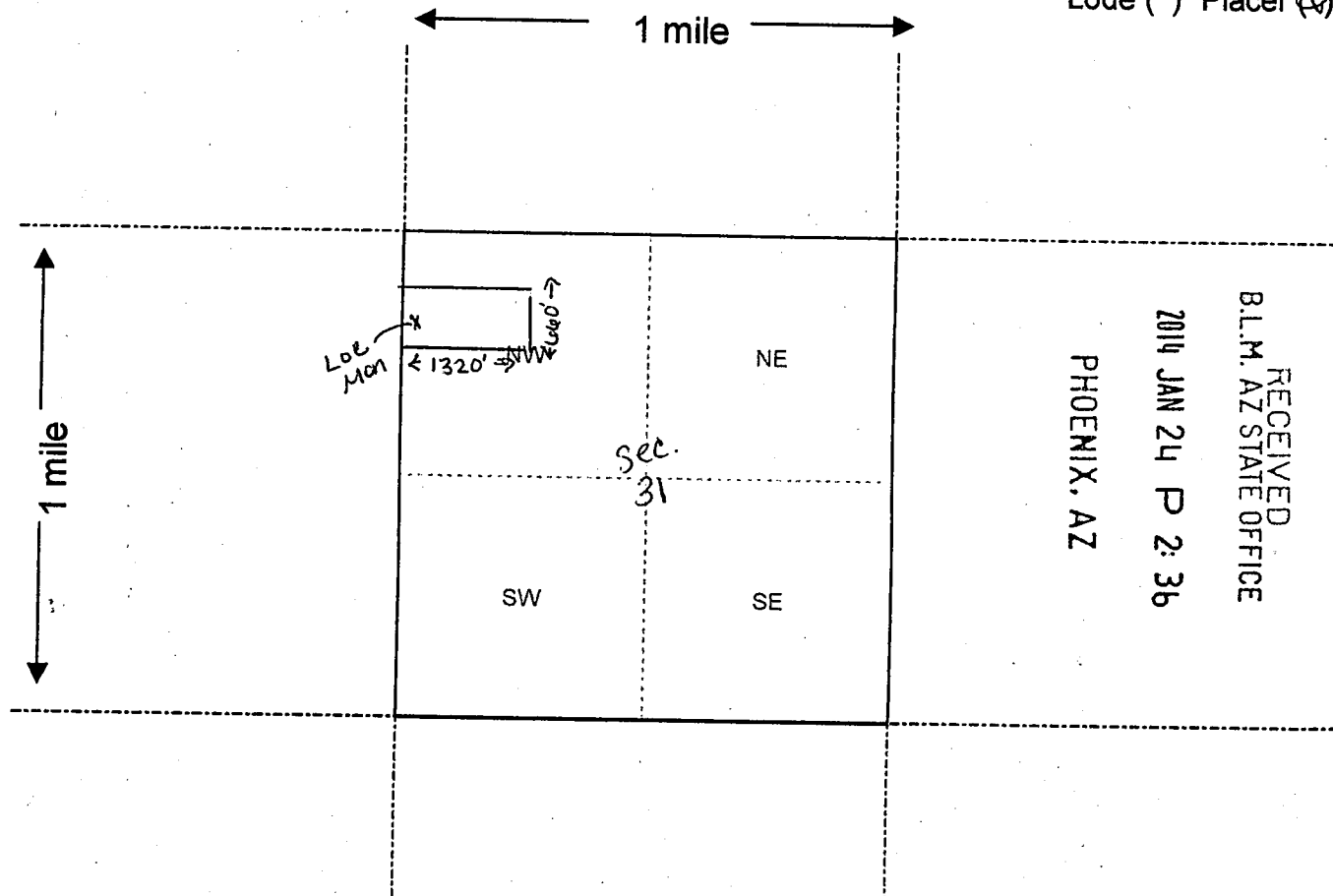
Locator(s)  


Tina Deters (agent for Minefinder Gold)

AR0426231

**MINING CLAIM MAP**

Lode ( ) Placer (X)



Scale : 1" = 2000 feet



1. The above map depicts the 401 K Gold #1 mining claim, which is located in Section (s) 31, Township 4 N, Range 6 W, Gila and Salt River Base and Meridian, Maricopa County, Arizona.

2. The type of corner and location monuments used are as follows: 2" X 2" X 4' wood posts with scribed metal tags.

3. The bearings and distances in degrees and feet between claim corners are as depicted on the map.

Form MCF100a  
Revised July 2005

This form is available from the Arizona Department of Mines & Mineral Resources and may be reproduced.

When recorded please return to:  
Minefinder Gold  
P.O Box 74353  
Phoenix, AZ 85087

### Location Notice for Placer Mining Claim

Notice is hereby given that the undersigned have on this 20<sup>th</sup> day of November, 2013 located a placer mining claim in Maricopa County, State of Arizona.

The name of this claim is the **401K Gold #2** and is situated in the N ½ of the NW ¼ of NW ¼ Section 31, Township 4 N., Range 6W., Gila & Salt River Base and Meridian, Arizona.

The locators of this claim are:

**Steve Karolyi**  
**D.B.A MineFinder Gold**


MineFinder Gold  
P.O. Box 74353  
Phoenix, Az. 85087

RECEIVED  
B.L.M. AZ STATE OFFICE  
2014 JAN 24 P 2:36  
PHOENIX, AZ

The locality of this claim with reference to some natural object or permanent monument and additional information concerning its locality are as follows;

Beginning at a wood post where a copy of this notice is posted: then 50 feet west to the center of the west end line, then 330 feet north to northwest corner, then 1320 feet east to the northeast corner, then 660 feet south to the southeast corner, then 1320 feet west to the southwest corner, then 330 feet north to the point of beginning.

Dated and posted on the ground this 20<sup>th</sup> day of November, 2013

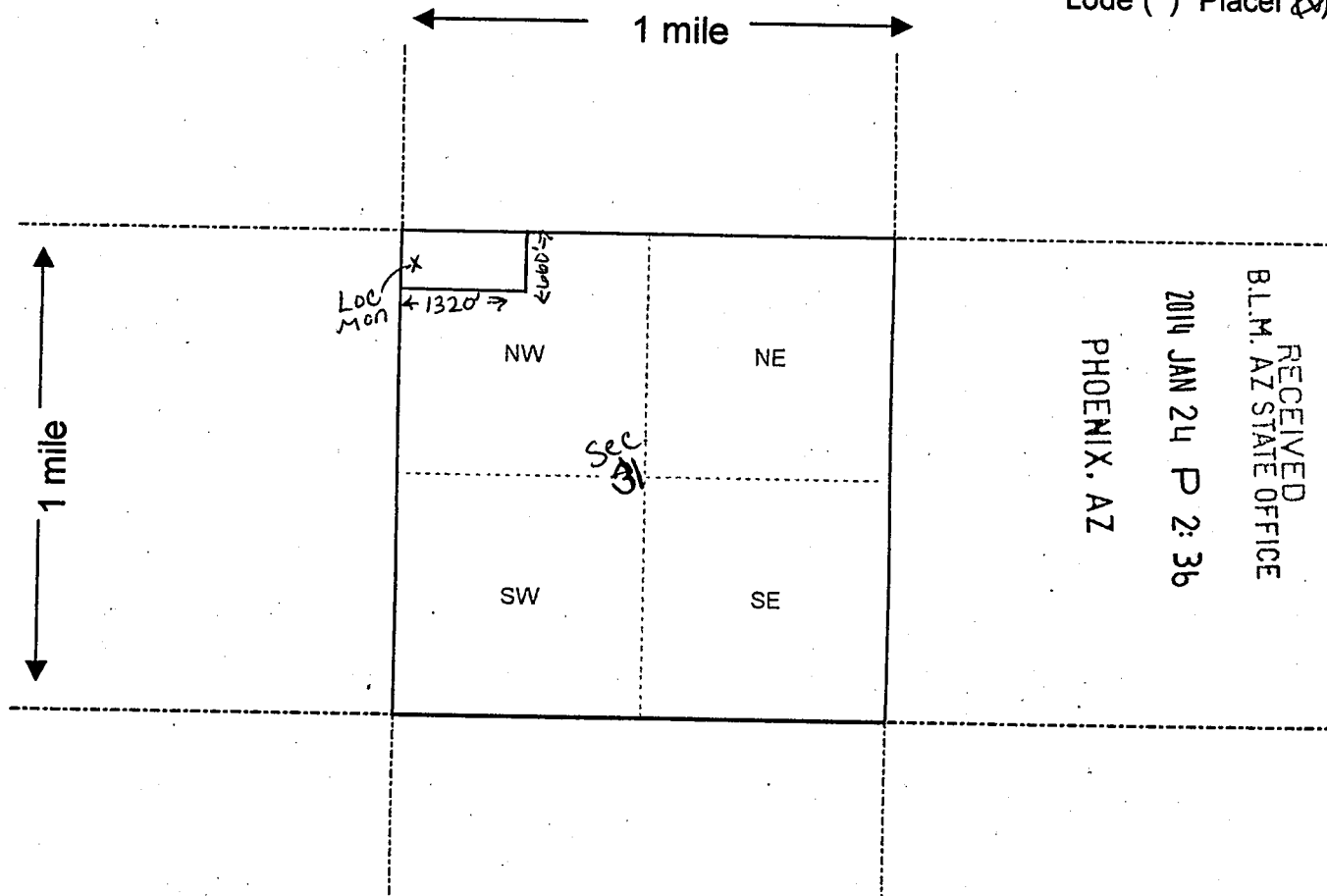
Locator(s)  


Tina Deters (agent for Minefinder Gold)

2013 NOV 20 10:32

**MINING CLAIM MAP**

Lode ( ) Placer (x)



RECEIVED  
B.L.M. AZ STATE OFFICE  
2014 JAN 24 P 2:36  
PHOENIX, AZ

Scale: 1" = 2000 feet



1. The above map depicts the 401 K Gold #2 mining claim, which is located in Section (s) 31, Township 4 N, Range 6 W, Gila and Salt River Base and Meridian, Maricopa County, Arizona.

2. The type of corner and location monuments used are as follows: 2" x 2" x 4' wood posts with scribed metal tags.

3. The bearings and distances in degrees and feet between claim corners are as depicted on the map.

Form MCF100a  
Revised July 2005

This form is available from the Arizona Department of Mines & Mineral Resources and may be reproduced.

ARIC0426232

When recorded please return to:  
Minefinder Gold  
P.O Box 74353  
Phoenix, AZ 85087

### Location Notice for Placer Mining Claim

Notice is hereby given that the undersigned have on this 2<sup>nd</sup> day of January, 2014 located a placer mining claim in Maricopa County, State of Arizona.

The name of this claim is the **401K Gold #3** and is situated in the W ½ of the SW ¼ of SE ¼ of Section 19 and the N ½ of the NW ¼ of the NE ¼ of Section 30, Township 4 N., Range 6W., Gila & Salt River Base and Meridian, Arizona.

The locators of this claim are:

**Steve Karolyi**  
**D.B.A MineFinder Gold**

MineFinder Gold  
P.O. Box 74353  
Phoenix, Az. 85087


RECEIVED  
B.L.M. AZ STATE OFFICE  
2014 JAN 24 P 2:36  
PHOENIX, AZ

The locality of this claim with reference to some natural object or permanent monument and additional information concerning its locality are as follows;

Beginning at a wood post where a copy of this notice is posted: then 50 feet north to the center of the north end line, then 330 feet east to the northeast corner, then 1320 feet south to the southeast corner, then 660 feet west to the southwest corner, then 1320 feet north to the northwest corner, then 330 feet east to the point of beginning.

Dated and posted on the ground this 20<sup>th</sup> day of November, 2013

Locator(s)



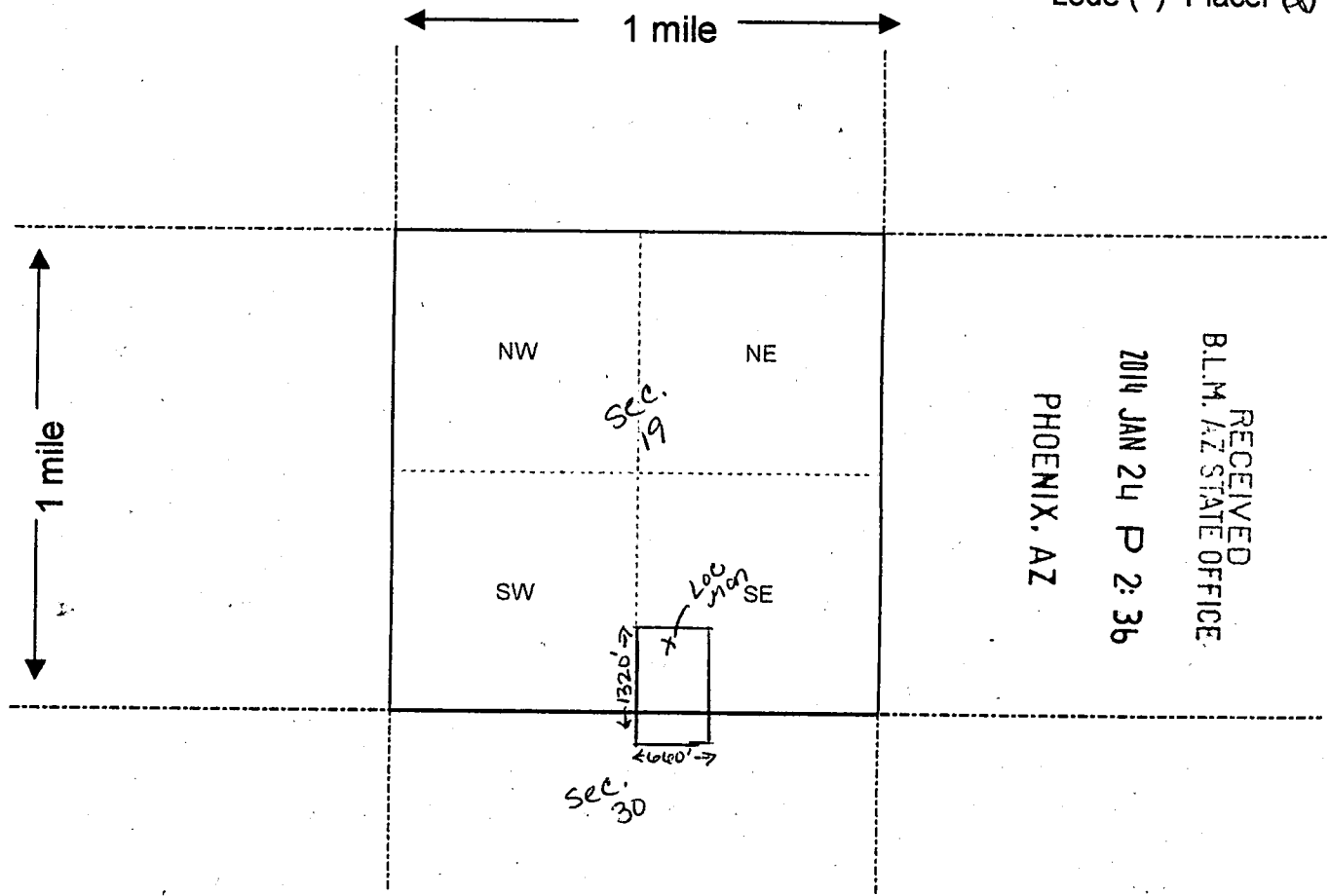
Tina Deters (agent for Minefinder Gold)

AZ 11-20-13



**MINING CLAIM MAP**

Lode ( ) Placer



RECEIVED  
B.L.M. AZ STATE OFFICE  
2014 JAN 24 P 2: 36  
PHOENIX, AZ

Scale : 1" = 2000 feet



AN0420233

1. The above map depicts the 401K Gold #3 mining claim, which is located in Section (s) 19 + 30, Township 4 N, Range 6 W, Gila and Salt River Base and Meridian, Maricopa County, Arizona.

2. The type of corner and location monuments used are as follows: 2" x 2" x 4' wood posts with scribed metal tags.

3. The bearings and distances in degrees and feet between claim corners are as depicted on the map.

Form MCF100a  
Revised July 2005

When recorded please return to:  
Minefinder Gold  
P.O Box 74353  
Phoenix, AZ 85087

### Location Notice for Placer Mining Claim

Notice is hereby given that the undersigned have on this 2<sup>nd</sup> day of January, 2014 located a placer mining claim in Maricopa County, State of Arizona.

The name of this claim is the **401K Gold #4** and is situated in the E ½ of the SW ¼ of SE ¼ of Section 19 and the N ½ of the NW ¼ of the NE ¼ of Section 30, Township 4 N., Range 6W., Gila & Salt River Base and Meridian, Arizona.

The locators of this claim are:

**Steve Karolyi**  
**D.B.A MineFinder Gold**

MineFinder Gold  
P.O. Box 74353  
Phoenix, Az. 85087

PHOENIX, AZ


2014 JAN 24 P 2:36

RECEIVED  
BLM, AZ STATE OFFICE

The locality of this claim with reference to some natural object or permanent monument and additional information concerning its locality are as follows;

Beginning at a wood post where a copy of this notice is posted: then 50 feet north to the center of the north end line, then 330 feet east to the northeast corner, then 1320 feet south to the southeast corner, then 660 feet west to the southwest corner, then 1320 feet north to the northwest corner, then 330 feet east to the point of beginning.

Dated and posted on the ground this 20<sup>th</sup> day of November, 2013  
Locator(s)

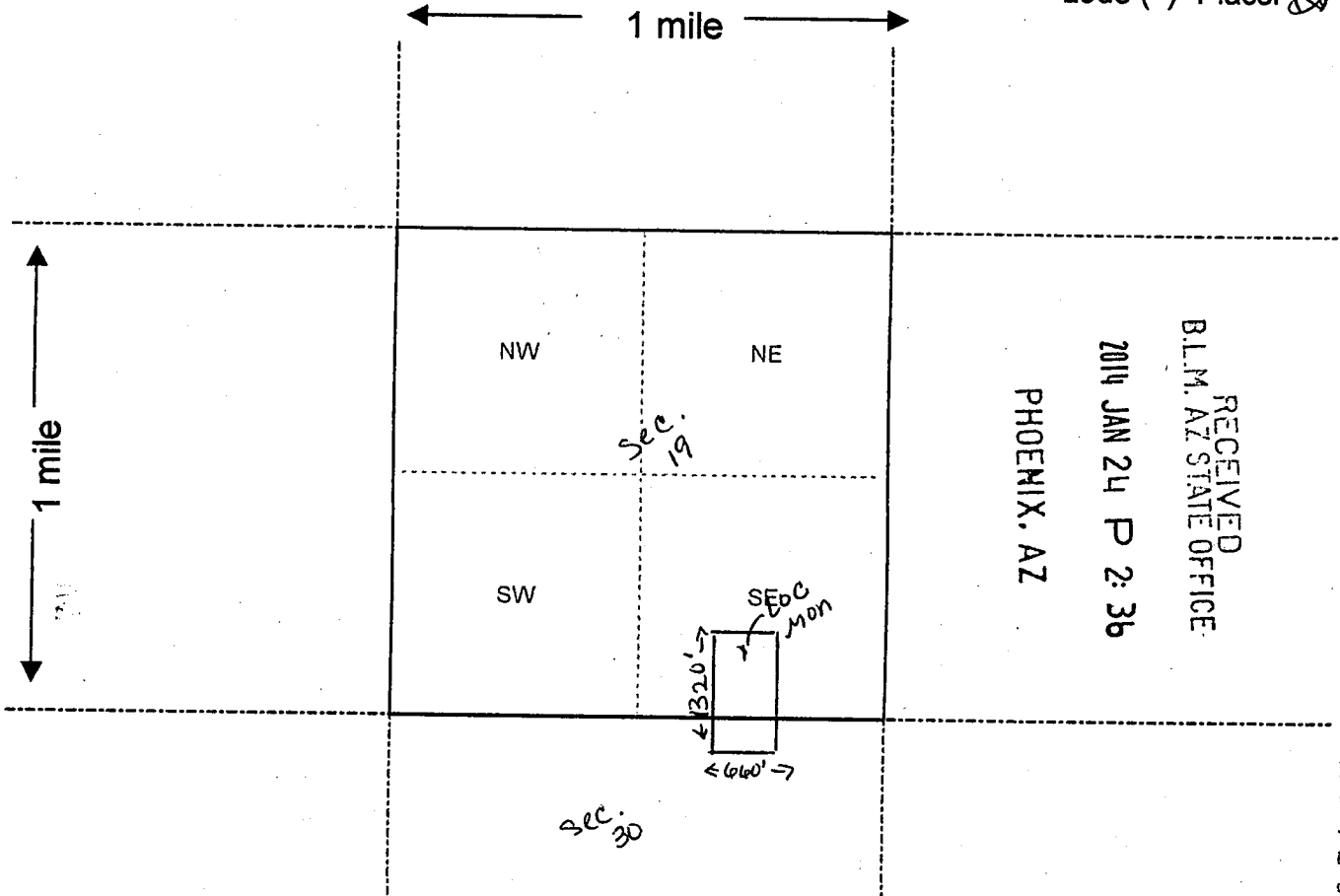


Tina Deters (agent for Minefinder Gold)

1100886234

**MINING CLAIM MAP**

Lode ( ) Placer



RECEIVED  
B.L.M. AZ STATE OFFICE  
2014 JAN 24 P 2:36  
PHOENIX, AZ

AMC426234

Scale : 1" = 2000 feet



- The above map depicts the 401 K Gold #4 mining claim, which is located in Section (s) 19+30, Township 4 N, Range 6 W, Gila and Salt River Base and Meridian, Maricopa County, Arizona.
- The type of corner and location monuments used are as follows: 2" x 2" x 4' wood posts with scribed metal tags.
- The bearings and distances in degrees and feet between claim corners are as depicted on the map.

Form MCF100a  
Revised July 2005

This form is available from the Arizona Department of Mines & Mineral Resources and may be reproduced.

When recorded please return to:  
Minefinder Gold  
P.O Box 74353  
Phoenix, AZ 85087

### Location Notice for Placer Mining Claim

Notice is hereby given that the undersigned have on this 2<sup>nd</sup> day of January, 2014 located a placer mining claim in Maricopa County, State of Arizona.

The name of this claim is the **Coyote Wash Gold #1** and is situated in the W ½ of the NE ¼ of NW 1/4 Section 18, Township 4 N., Range 6W., Gila & Salt River Base and Meridian, Arizona.

The locators of this claim are:

**Steve Karolyi**  
**D.B.A MineFinder Gold**

MineFinder Gold  
P.O. Box 74353  
Phoenix, Az. 85087

PHOENIX, AZ

2014 JAN 24 P 2:36


RECEIVED  
B.L.M. AZ STATE OFFICE

The locality of this claim with reference to some natural object or permanent monument and additional information concerning its locality are as follows;

Beginning at a wood post where a copy of this notice is posted: then 50 feet south to the center of the south end line, then 330 feet east to the southeast corner, then 1320 feet north to the northeast corner, then 660 feet west to the northwest corner, then 1320 feet south to the southwest corner, then 330 feet east to the point of beginning.

Dated and posted on the ground this 2<sup>nd</sup> day of January, 2014

Locator(s)

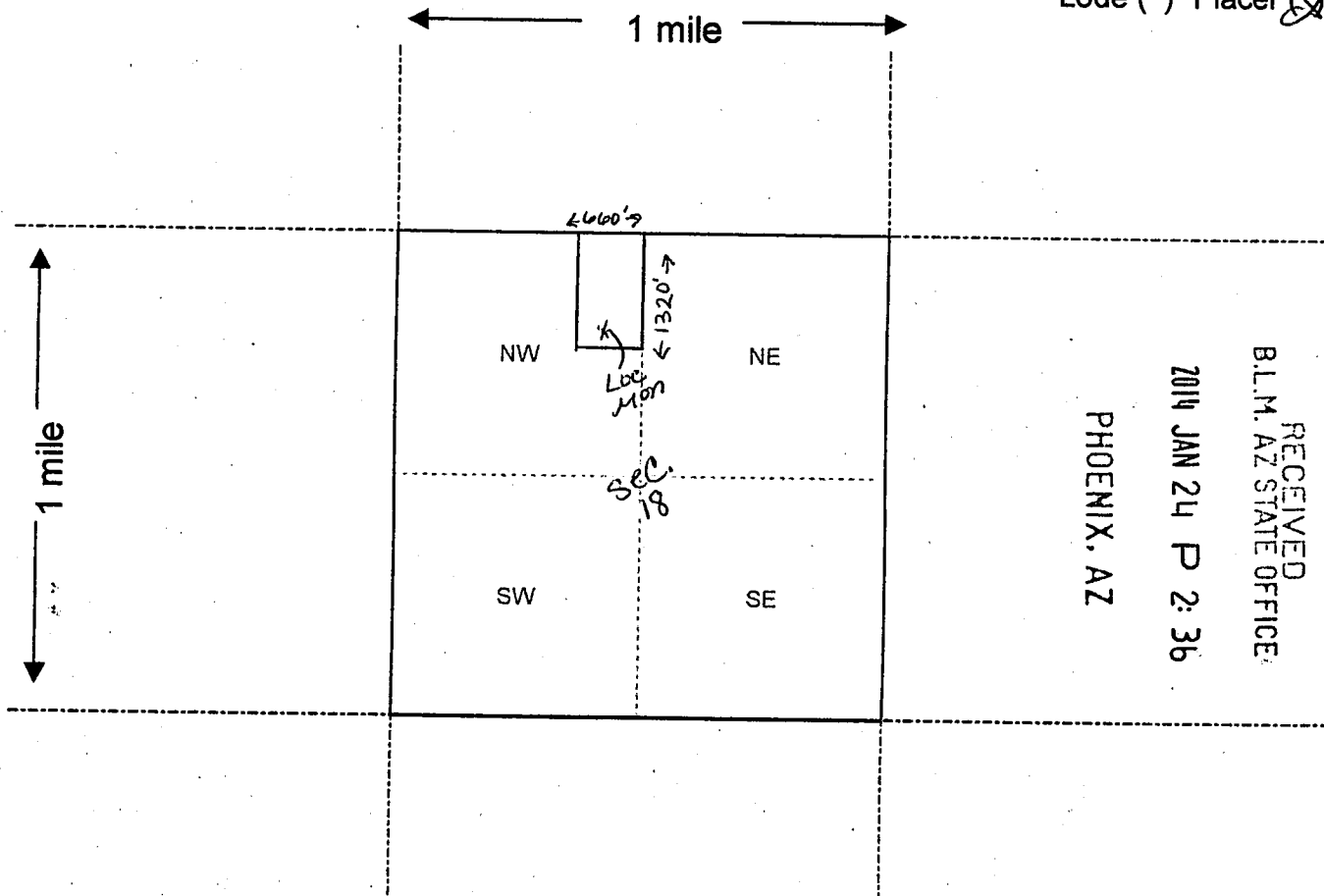


Tina Deters (agent for Minefinder Gold)

AM0426235

**MINING CLAIM MAP**

Lode ( ) Placer



RECEIVED  
B.L.M. AZ STATE OFFICE  
2014 JAN 24 P 2:36  
PHOENIX, AZ

Scale: 1" = 2000 feet



- The above map depicts the Coyote Wash hold #1 mining claim, which is located in Section (s) 18, Township 4 N, Range 10 W, Gila and Salt River Base and Meridian, Maricopa County, Arizona.
- The type of corner and location monuments used are as follows: 2" x 2" x 4' wood posts with scribed metal tags.
- The bearings and distances in degrees and feet between claim corners are as depicted on the map.

Form MCF100a  
Revised July 2005

This form is available from the Arizona Department of Mines & Mineral Resources and may be reproduced.

A1101126235

When recorded please return to:  
Minefinder Gold  
P.O Box 74353  
Phoenix, AZ 85087

### Location Notice for Placer Mining Claim

Notice is hereby given that the undersigned have on this 2<sup>nd</sup> day of January, 2014 located a placer mining claim in Maricopa County, State of Arizona.

The name of this claim is the **Coyote Wash Gold #2** and is situated in the E ½ of the NE ¼ of NW 1/4 Section 18, Township 4 N., Range 6W., Gila & Salt River Base and Meridian, Arizona.

The locators of this claim are:

**Steve Karolyi**  
**D.B.A MineFinder Gold**

MineFinder Gold  
P.O. Box 74353  
Phoenix, Az. 85087

RECEIVED  
B.L.M. AZ STATE OFFICE  
2014 JAN 24 P 2:36  
PHOENIX, AZ

The locality of this claim with reference to some natural object or permanent monument and additional information concerning its locality are as follows;

Beginning at a wood post where a copy of this notice is posted: then 50 feet south to the center of the south end line, then 330 feet east to the southeast corner, then 1320 feet north to the northeast corner, then 660 feet west to the northwest corner, then 1320 feet south to the southwest corner, then 330 feet east to the point of beginning.

Dated and posted on the ground this 2<sup>nd</sup> day of January, 2014  
Locator(s)

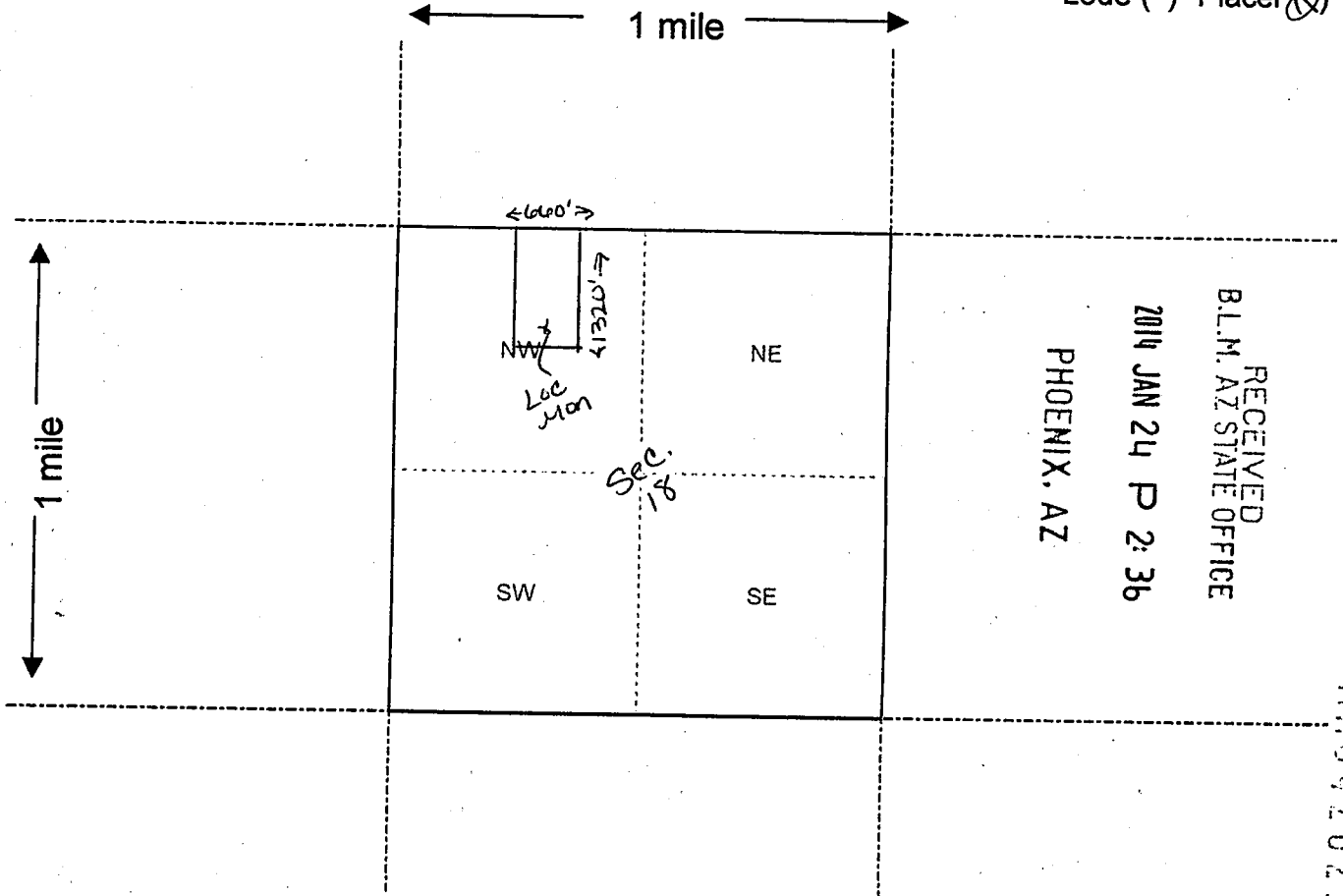


Tina Deters (agent for Minefinder Gold)

AMC 426236

**MINING CLAIM MAP**

Lode ( ) Placer (X)



Scale : 1" = 2000 feet



1. The above map depicts the Coyote Wash Gold #2 mining claim, which is located in Section (s) 18, Township 4 N, Range 6 W, Gila and Salt River Base and Meridian, Maricopa County, Arizona.

2. The type of corner and location monuments used are as follows: 2" x 2" x 4' wood posts with scribed metal tags.

3. The bearings and distances in degrees and feet between claim corners are as depicted on the map.

Form MCF100a  
Revised July 2005

This form is available from the Arizona Department of Mines & Mineral Resources and may be reproduced.

Input Parameters for Geographic Report with Land

System Id = CR

Admin State = AZ

Geo State =

Casetype Begins With

Case Disp Txt = AUTHORIZED, CANCELLED, EXPIRED, PENDING, REJECTED, RELINQUISHED, VOID, WITHDRAWN

Mer Twp Rng = 14 0040N 0060W

Section = 018, 019, 030, 031, 999

Mtrs =

Commodity =

Commodity Txt =

Pending Org =

Pend Org Decode =

Total Rows Returned: 1



RUN TIME: 05:35 PM

UNITED STATES DEPARTMENT OF INTERIOR  
BUREAU OF LAND MANAGEMENT  
GEOGRAPHIC REPORT WITH LAND  
Sorted by Serial Number

RUN DATE: 01/29/2014  
Page 1 of 1

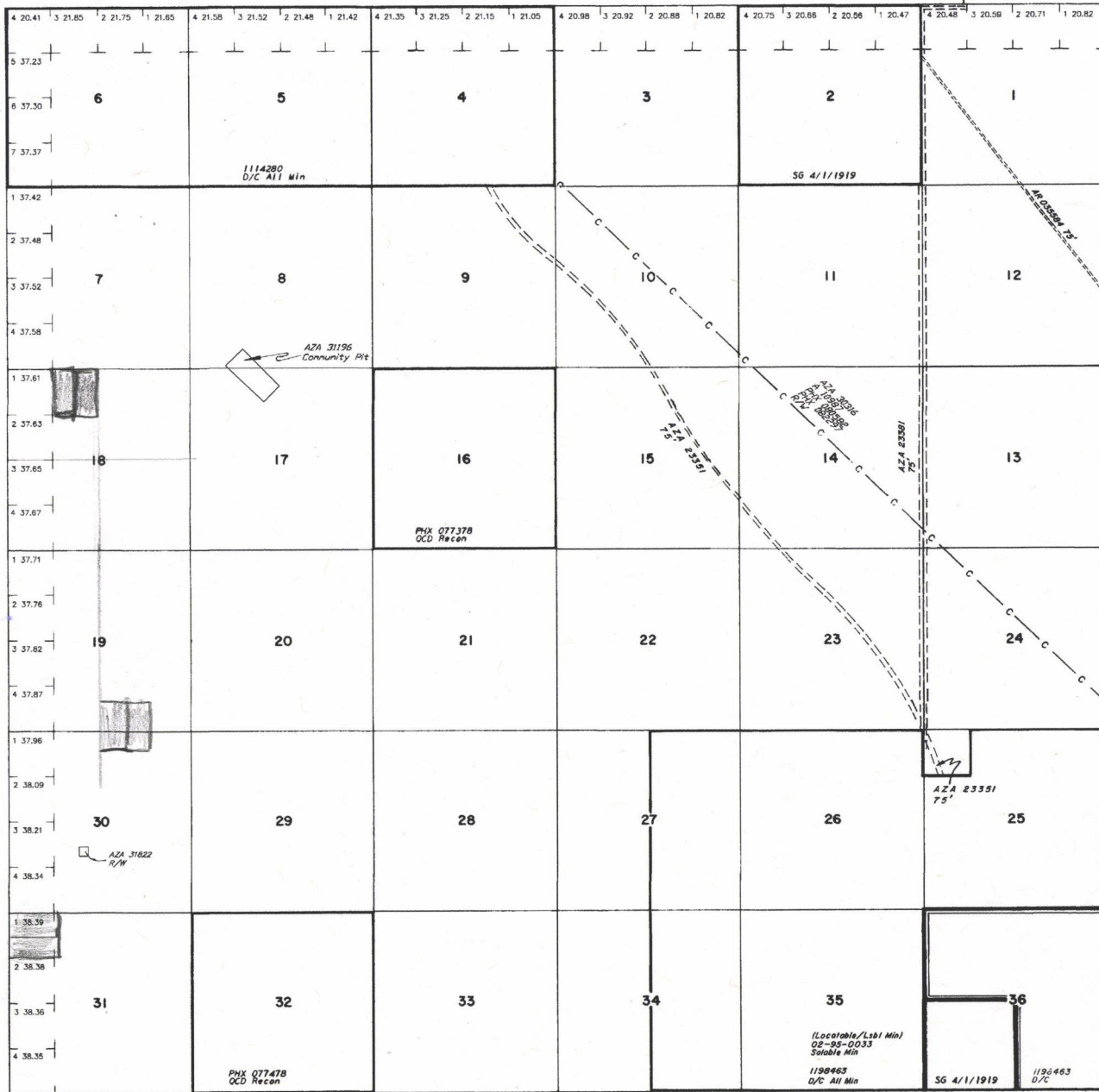
Serial Number: AZA 031822  
Total Case Acres: 0.001

<u>Casetype</u>	<u>Case Disp</u>				<u>Sect</u>	<u>Sur Typ</u>	<u>Sur Num</u>	<u>Suff</u>	<u>Subdivision</u>	<u>Act Pend</u>
289001	AUTHORIZED	14	0040N	0060W	030	ALIQ			SESW;	

# TOWNSHIP 4 NORTH RANGE 6 WEST OF THE GILA AND SALT RIVER MERIDIAN, ARIZONA

MARICOPA COUNTY

STATUS OF PUBLIC DOMAIN  
LAND AND MINERAL TITLES



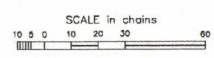
INDEX TO SEGREGATED TRACTS				
RESURVEY	ORIGINAL SURVEY			
TRACT NO	T	R	SEC	SUBDIVISION

FOR ORDERS AFFECTING DISPOSAL OR USE OF UNIDENTIFIED LANDS WITHDRAWN FOR CLASSIFICATION, MINERALS, WATER AND/OR OTHER PUBLIC PURPOSES, REFER TO INDEX OF MISCELLANEOUS DOCUMENTS.

DIST NO 2

GRAZING DIST NO 2


Lot Long 33°38'12"N  
112°48'58"W



**WARNING STATEMENT**  
This plat is the Bureau's Record of Title, and should be used only as a graphic display of the township survey data. Records hereon do not reflect title changes which may have been affected by lateral movements of towers or other bodies of water. Refer to the cadastral surveys for official survey information.

CURRENT TO	BT
10-29-2002	PV

T 4 N  
R 6 W